








CURRENT ACTIVE ZONE = 119.141 Acs.  
 CURRENT INACTIVE ZONE = 15.943 Acs.  
 AUTHORIZED ZONE = 135.084 Acs.  
 PROPOSED ADDITION = 67.697 Acs.  
  
 TOTAL SUBZONE AFTER  
 BOUNDARY MODIFICATION = 202.781 Acs.

-  Existing approved boundary, Subzone 9A – 119.141 Acs.
-  Inactive—approved Subzone 9A – 15.943 Acs.
-  New requested boundary, Subzone 9A – 202.781 Acs.
-  General-purpose zone, inactive – 16.857 Acs.
-  No zone status—property of Tesoro Subzone 9A – 50.84 Acs.
-  Existing Subzone 9F, The Gas Company – 4.484 Acs.

(S2)

NOTE: The consolidation and re-subdivision of Lots 2401-A and 4751 into Lots A and B was approved by the City & County of Honolulu on June 28, 1997. There is no record that this action was filed with the Land Court.

THIS MAP WAS PREPARED BY  
 ME OR UNDER MY SUPERVISION  
  
 James P. Thompson

MAP SHOWING  
 "PROPOSED FTZ" BOUNDARY  
 AFFECTING LOTS 2529, 1133, 3167-A,  
 3167-B, AND PORTION 4751 (LOT A)  
 LAND COURT APPLICATION 1069  
 AT HONOLULU, EWA, OAHU, HAWAII  
 SCALE: 1 IN. = 200 FT.  
 FEBRUARY 8, 2001 WALTER P. THOMPSON, INC.