



918 Laurel St - FTZ Addition





LAUREL ST


City
of
Caldwell

- Legend**
-  Subject Property
 -  Taxlots

DISCLAIMER
The information represented on this map results from the compilation of a variety of source materials. Its intended use is as a resource for the City of Caldwell Staff. The City of Caldwell makes no representation or warranty as to the accuracy of this product, and in particular, its accuracy as to labeling, dimensions, property boundaries, or placement or location of any map features thereon. THE CITY OF CALDWELL DISCLAIMS ANY WARRANTY OF MERCHANTABILITY OR WARRANTY FOR FITNESS OF USE FOR A PARTICULAR PURPOSE, EXPRESS OR IMPLIED, WITH RESPECT TO THIS PRODUCT. Any use of this product accepts the same AS IS, WITH ALL FAULTS, and assumes a responsibility for the use thereof.


NORTH



0 50 100
 Feet
1 inch = 100 feet