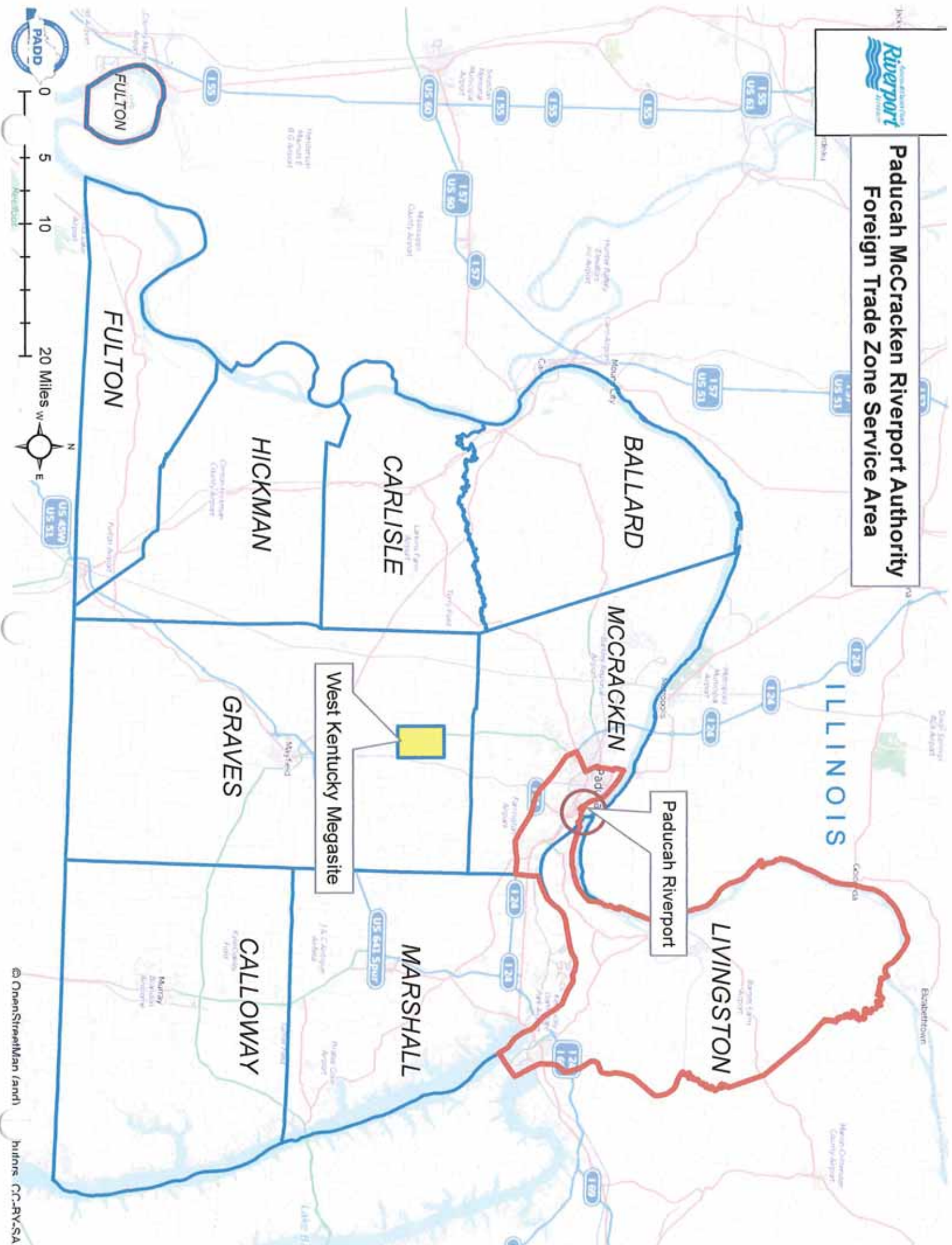




Paducah McCracken Riverport Authority Foreign Trade Zone Service Area

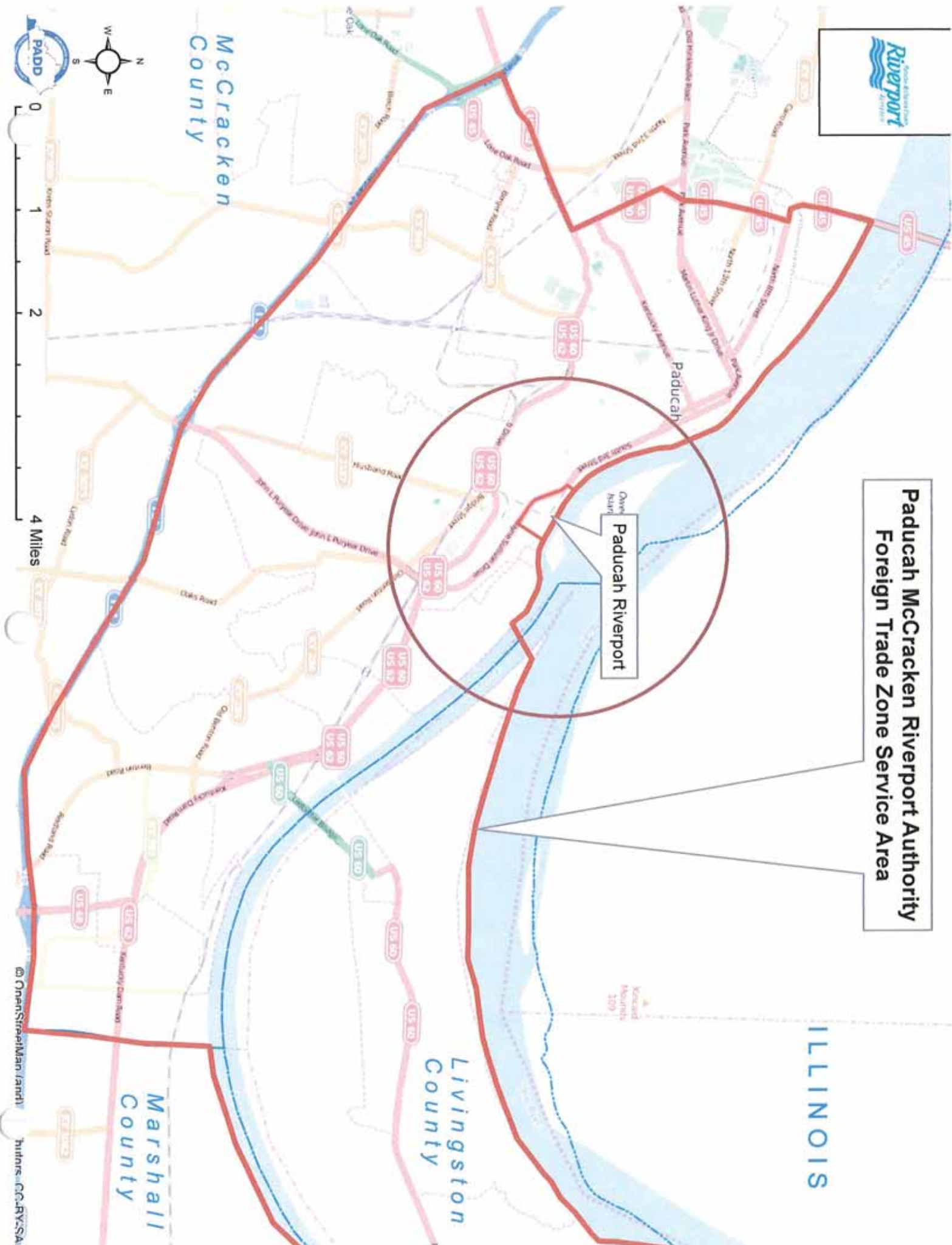




**Paducah McCracken Riverport Authority
Foreign Trade Zone Service Area**

ILLINOIS

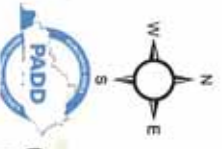
Paducah Riverport



McCracken
County

Livingston
County

Marshall
County



0 1 2 4 Miles

Defined Area of McCracken County

1. Beginning at US 45 Bridge across Ohio River west of Downtown Paducah
2. Follow US 45 to US 62; US 62 to I-24
3. Southern boundary of McCracken County section follows I-24 to Marshall County line then north to the Ohio River
4. Northern boundary of McCracken County starts at US 45 Bridge, follows to Ohio River to the Livingston County line