

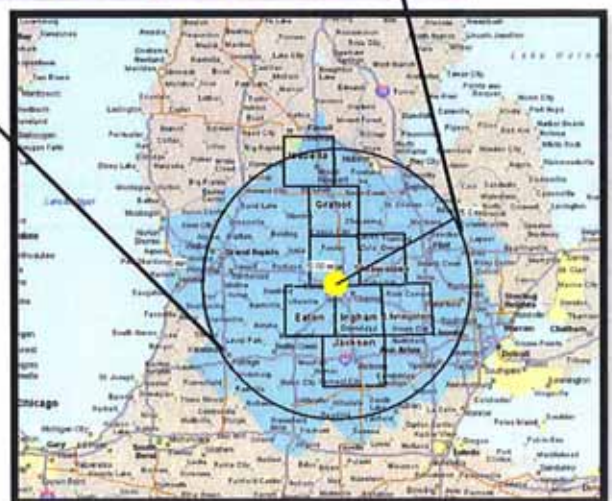
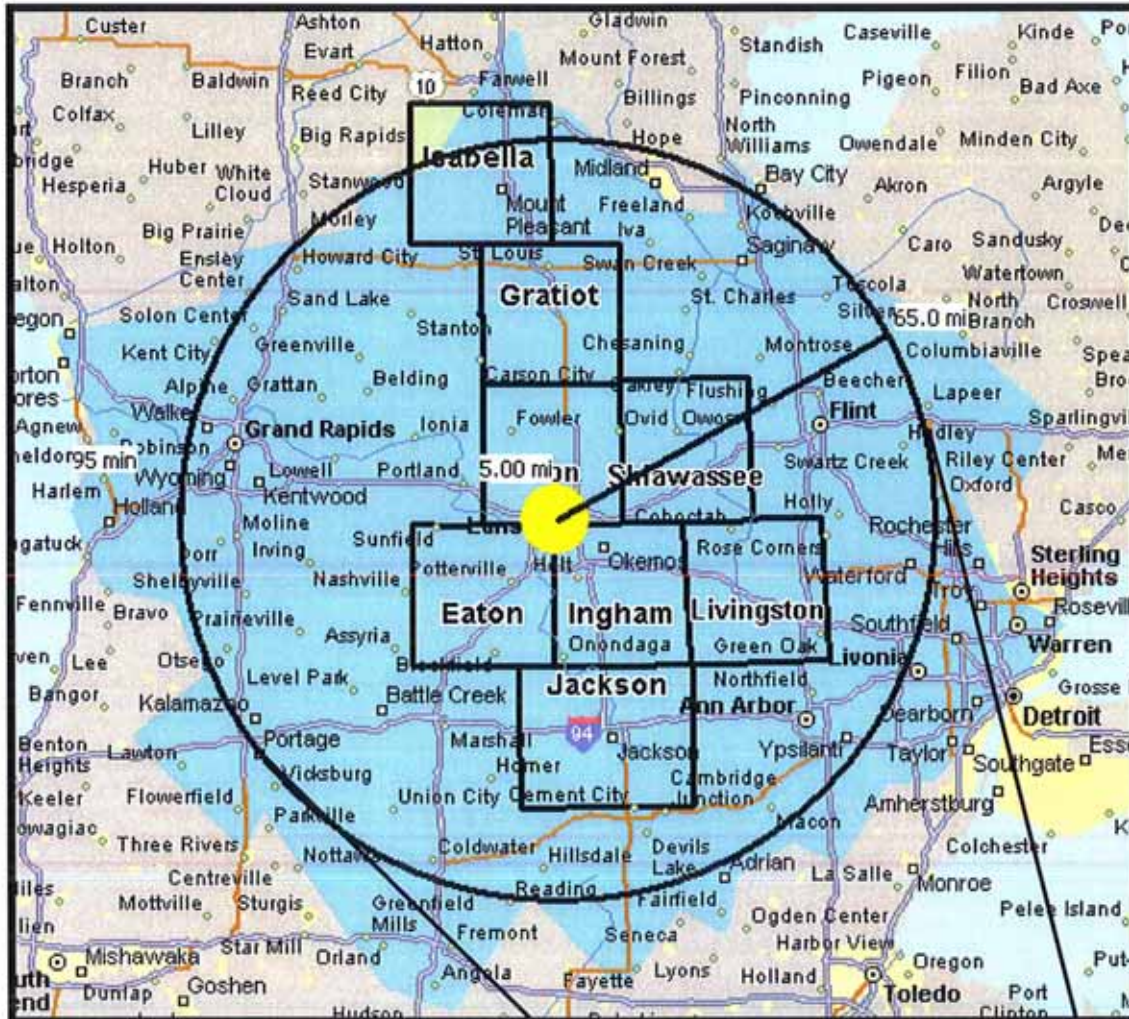


Foreign Trade Zone No. 275  
Service Area

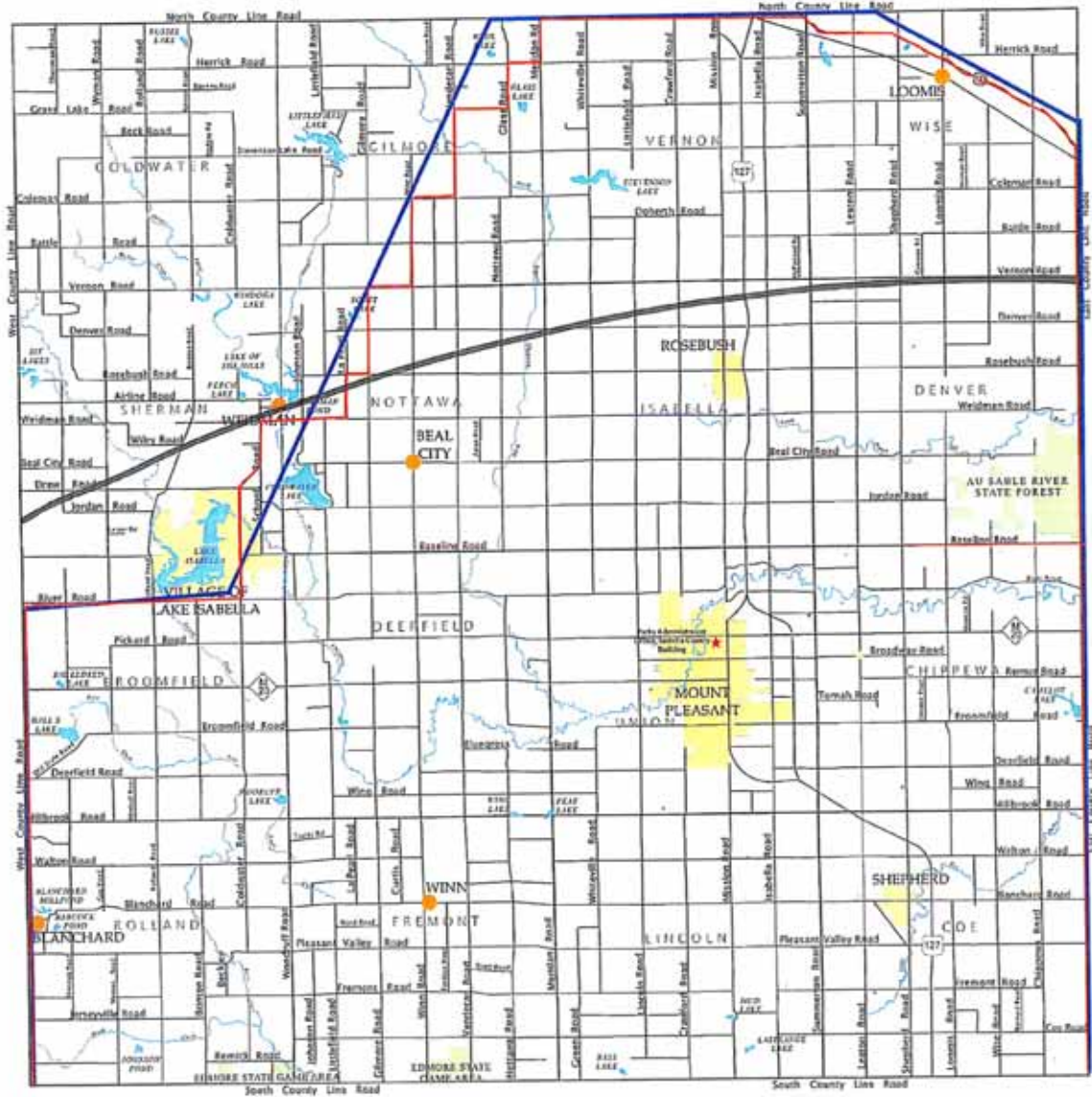
- 65 mile radius

Blue area = ~95 minute drive time

Yellow Dot = Port Lansing (5 mile radius from Capital Region International Airport)



# Isabella County Map



- 95 minute boundary
- 65 mile boundary
- FTZ No. 275

From North County Line Rd., South on Meridian Rd.,  
 West on Henrick Rd., South on Glass Rd.,  
 West on Grass Lake Rd., South on Vandecar Rd.,  
 West on Coleman Rd., South on Winn Rd.,  
 West on Vernon Rd., South on Gilmore Rd.,  
 West on Rosebush Rd., South on LaPard Rd.,  
 West on Weidman Rd., South on School Rd. (turns into Coldwater Rd.)  
 West on River Rd., South on West County Line Rd.

- ★ Isabella County Building
- State Forest or Gaming Area
- Tribal Facilities
- Unincorporated Village
- Incorporated City