

ATTACHMENT IV – GENERAL MAPS

Proposed Service Area

Complete Boundary

The service area boundaries are the following boundary:

Starting at the southwest corner of Adams County proceeding north along the entire western border of Adams County, then proceeding east along northern border of Adams County to its intersection with Morgan County border; and

then proceeding north along the western border of Morgan County to its intersection with U.S. Highway 34; then proceeding east on Highway 34 to its intersection with Colorado Highway 39; then north on Colorado Highway 39 to its intersection with Colorado Highway 144; then proceeding east on Colorado Highway 144 to its intersection with Morgan County Road 8 where Colorado Highway 144 then proceeds south and easterly to its intersection with Morgan County Road 9; then proceeding north on Morgan County Road 9 to its terminus at Canal Road; then proceeding southeasterly on Canal Road to its intersection with Morgan County Road 905; then proceeding south on Morgan County Road 905 to its intersection with Morgan County Road Y; then proceeding east on Morgan County Road Y to its intersection with Morgan County Road 11; then proceeding south on Morgan County Road 11 to its intersection with Colorado Highway 144; then proceeding east on Colorado Highway 144 to its intersection with Morgan County Road X 5/10; then continuing east on Morgan County Road X 5/10 to its terminus at Morgan County Road 13; then proceeding south on Morgan County Road 13 to its intersection with Morgan County Road X; then proceeding east on Morgan County X to its terminus at Morgan County Road 16; then proceeding south on Morgan County Road 16 to its terminus at Morgan County Road W; then proceeding east on Morgan County Road W to its terminus at Colorado Highway 52; then proceeding north on Colorado Highway 52 to the southeast corner of the Fort Morgan Municipal Airport; then proceeding along the border of the Fort Morgan Municipal Airport, including the entire Fort Morgan Municipal Airport, returning to Colorado Highway 52; then proceeding north on Colorado Highway 52 to its intersection with Morgan County Road Y; then proceeding east on Morgan County Road Y to its terminus at Morgan County Road 30; then proceeding south on Morgan County Road 30 to its terminus with Morgan County Road X; then proceeding east on Morgan County Road X to its terminus on Morgan County Road W7; then proceeding northeasterly on Morgan County Road W7 to the western boundary of Morgan County; then proceeding south along the east border of Morgan County to its southeast corner; and

then proceeding west along the southern border of Morgan County to its intersection of Morgan county and northeast corner of Adams County; and

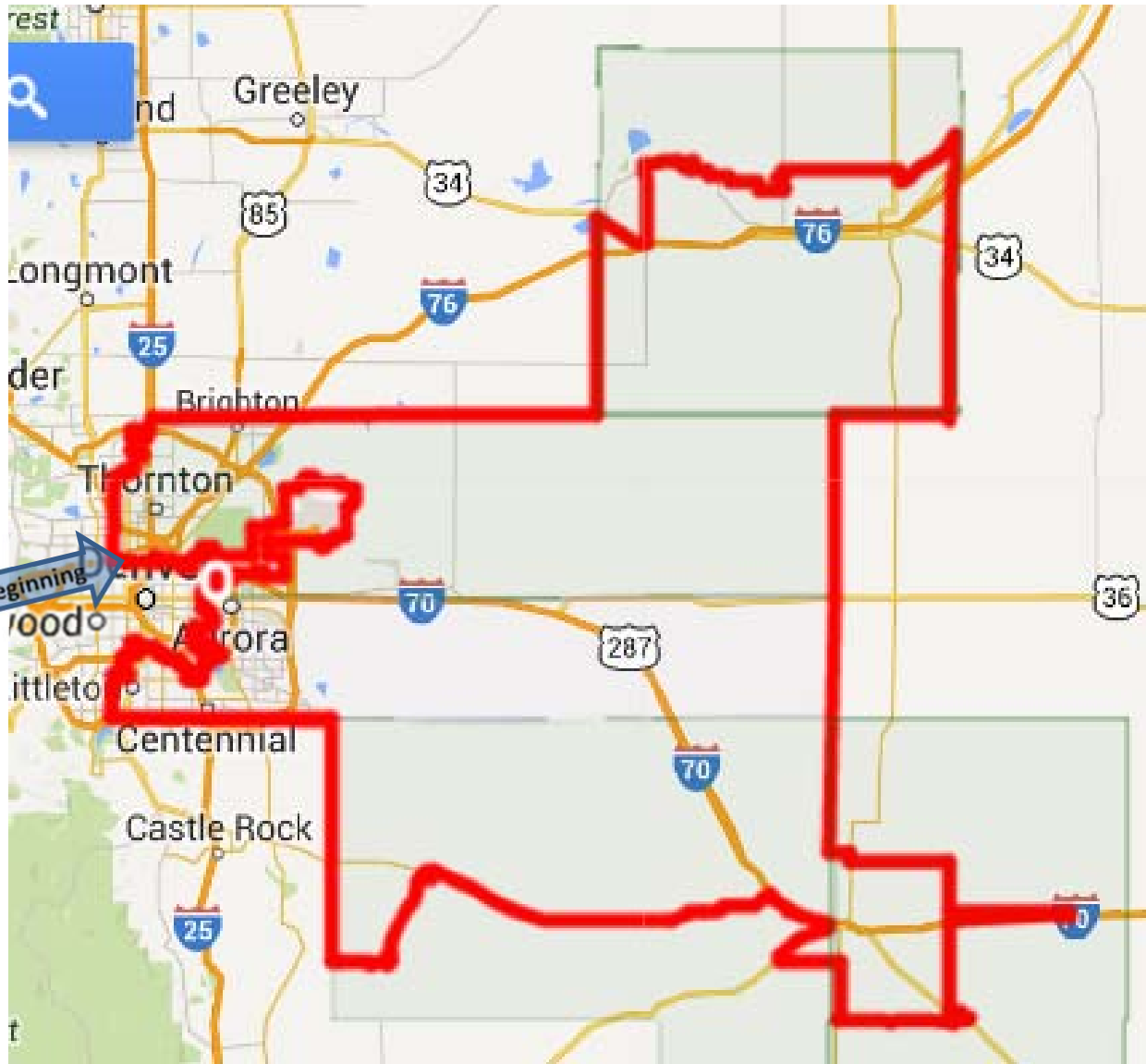
then proceeding south along the east border of Adams County; and continuing along the east border of Arapahoe County and continuing along the west border of Lincoln County until its intersection with Lincoln County Road 13P; then proceeding east on Lincoln County Road 3P to its intersection with Colorado Highway 71; then proceeding south on Colorado Highway 71 to its intersection with County Road 3N; then proceeding east on County Road 3N to its intersection with Lincoln County 109; then proceeding south on Lincoln County Road 109 to its intersection with Lincoln County Road 3H; then proceeding east on County Road 3H to limits of the Town of Arriba; then including the entire border of the Town of Arriba; then proceeding west on I-70 Frontage Road to its intersection with Lincoln County Road 3G; then proceeding south then west on Lincoln County Road 3G to its intersection with Lincoln County Road 109; then proceeding south on Lincoln County Road 109 to its intersection with U.S. Highway 40/287; the

proceeding east on U.S. Highway 40/287 to the limits of the Town of Hugo, and north along the entire Town of Hugo to Lincoln County Highway 109 at the southern boundary of the Town of Hugo; then proceeding south on Lincoln County 109 to its intersection with County Road 2W; then proceeding west on Lincoln County Road 2W to its intersection with Colorado Highway 71; the proceeding north on Colorado Highway 71 to it intersection with Lincoln County Road 8C; then proceeding east on Lincoln County 3C to the Elbert County line; and

Then continuing south on Elbert County Road 98 to its terminus with Elbert County Road 185; then proceeding north on Elbert County Road 185 to its terminus at U.S. Highway 24; then proceeding northeasterly along U.S. Highway 24 to the Elbert County line; then proceeding north along the Elbert County line to the I70 Frontage Road; then proceeding west on the I70 Frontage Road to it terminus with Elbert County Road 118; the north on Elbert County Road 118 to its terminus with Interstate 70; then proceeding west along Interstate 70 to its intersection with Colorado Highway 86; then proceeding west on Colorado Highway 86 to its intersection with the limits of the Town of Kiowa; then proceeding along the limits of the Town of Kiowa south on Colorado Highway 86 to the intersection of the limits of the Town of Kiowa and North Elbert Road including all of the Town of Kiowa; then proceeding south on North Elbert Road to its terminus at St. Claire Ave.; then east on St. Clair Avenue to its intersection with Cooper Avenue; then south and then west on Cooper Avenue to its intersection with Elbert Street; then proceeding south on Elbert Street to its terminus at North Elbert Road; then continuing south on North Elbert Road to its intersection with Broadway Street; then proceeding north on Broadway Street to its terminus at Cooper Avenue; then proceeding east on Cooper Avenue to its intersection with Main Street; then proceeding north on Main Street to its intersection with Elbert County Road 98; then proceeding westweryly on Elbert County Road 98 to its terminus at Elbert County Road 21; then proceeding north on Elbert County Road 21 to its intersection with Elbert County Road 98; then proceeding west on Elbert County Road 98 to the western boundary of Elbert County; then proceeding north along the western border of Elbert County to its intersection with the border of Arapahoe County; and

then proceeding west along the southern border of Arapahoe County to its southwest corner, then proceeding along the western border of Arapahoe County to the point of beginning.

Service Area Overview - Complete



Adams County
Entire County-Follows Boundary



Morgan County
Overview



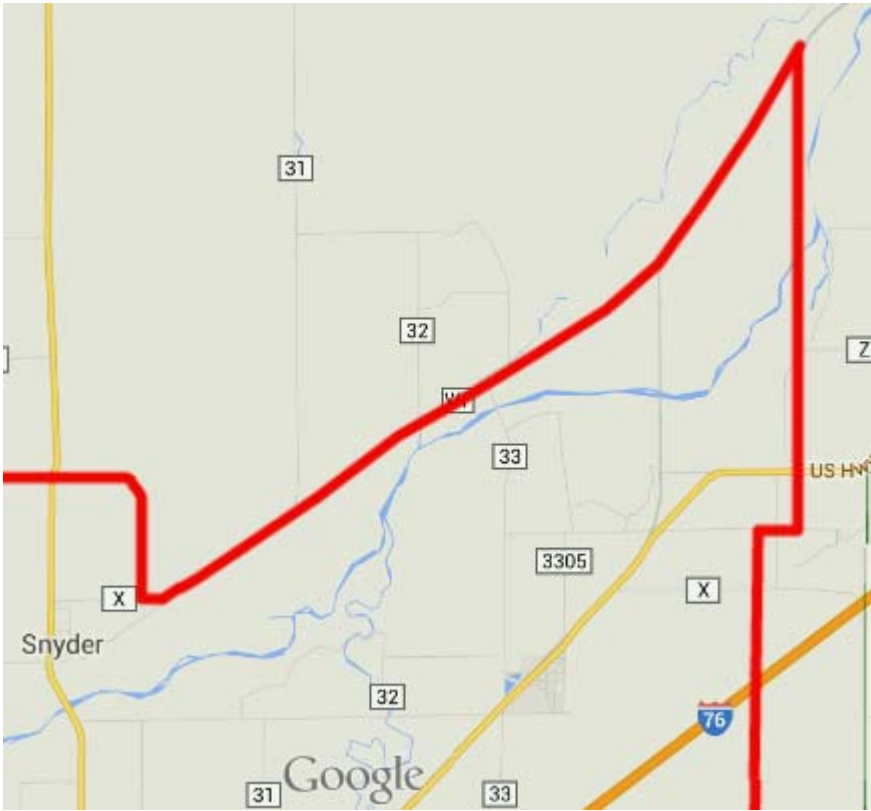
**Morgan County
Inset No. 1**



**Morgan County
Inset No. 2**



Morgan County
Inset #3



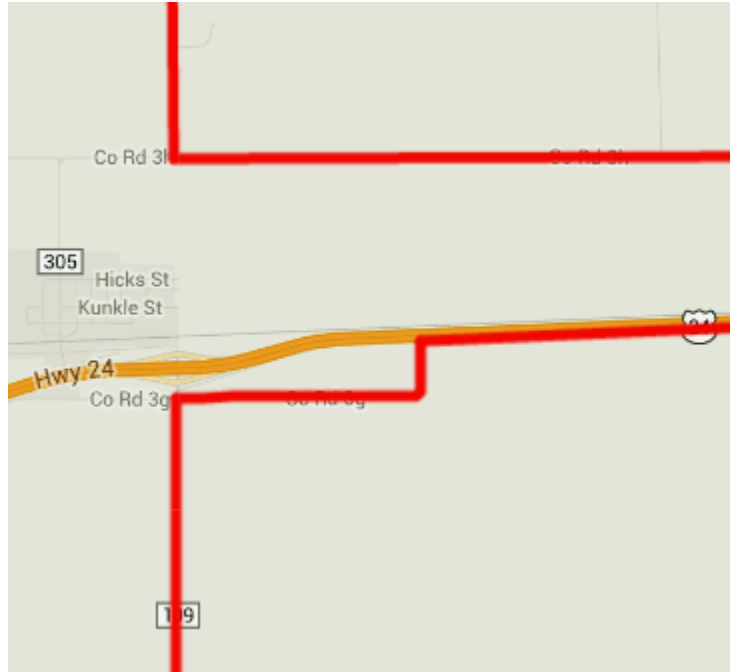
**Lincoln County
Overview**



**Lincoln County
Inset #1**



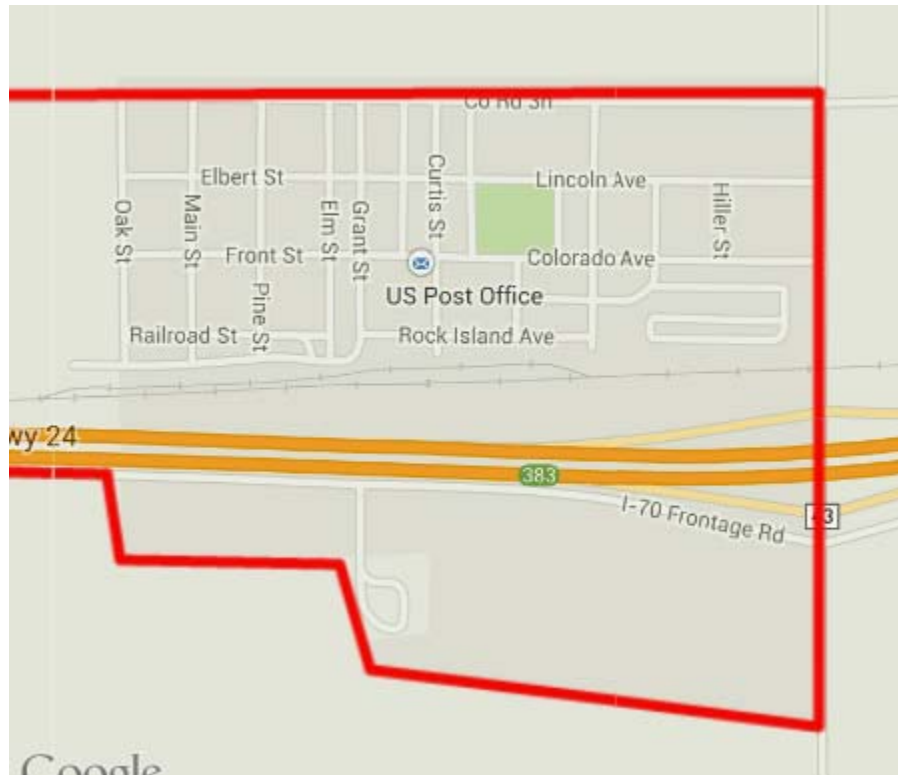
Lincoln County
Inset No. 2 – Town of Genoa



Lincoln County
Inset No. 3



Lincoln County
Inset No. 4 – Town of Arriba



Lincoln County

Inset No. 5 – Town of Hugo



Elbert County

Overview



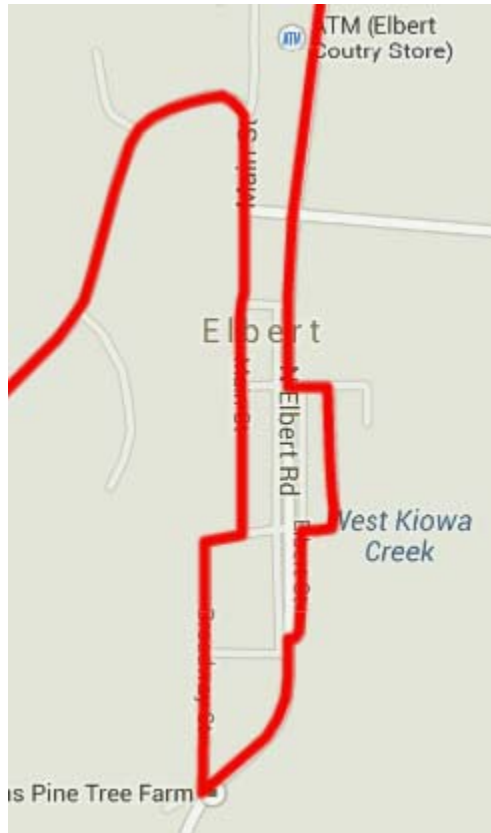
**Elbert County
Inset #1**



**Elbert County
Inset No. 2 – Town of Kiowa**



Elbert County
Inset No. 2 - Elbert



Arapahoe County
Entire County-Follows Boundary

