




NOTE: The New York State portion of the Port District is excluded as it is not part of FTZ No. 49

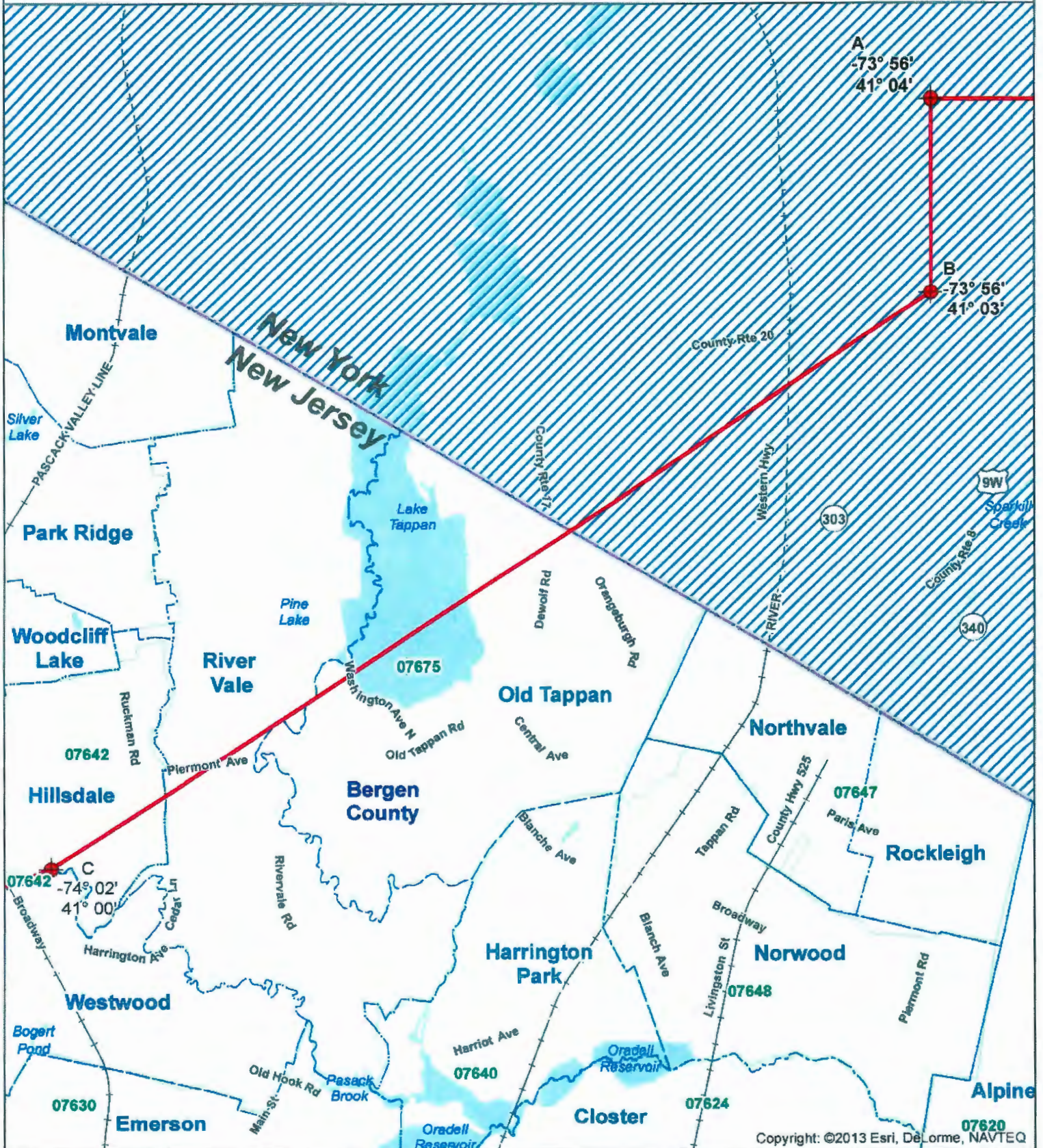
-  Port Authority Boundary
-  County Boundary






**FTZ No. 49 Service Area Detail
Segment B - C**




12/19/2013

Map Created By:
Port Authority of NY & NJ
Technology Services Department



Copyright: ©2013 Esri, DeLorme, NAVTEQ

-  Port Authority Boundary
-  Port Authority Facility Outline
-  Zip Code Boundary

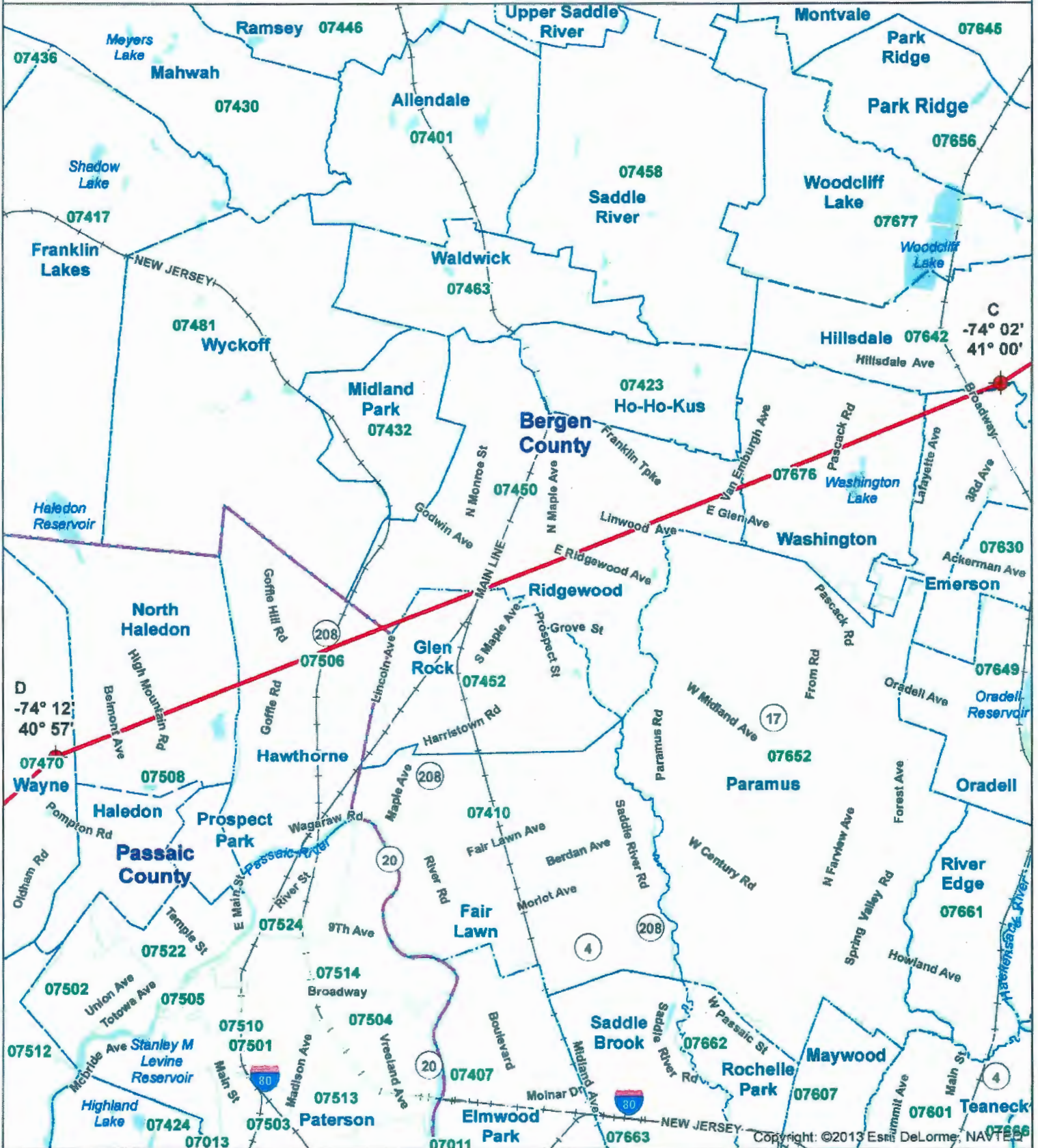
-  County Boundary
-  Municipality Boundary
-  State Boundary









**FTZ No. 49 Service Area Detail
Segment C - D**


12/19/2013

Map Created By:
Port Authority of NY & NJ
Technology Services Department



-  Port Authority Boundary
-  Port Authority Facility Outline
-  Zip Code Boundary

-  County Boundary
-  Municipality Boundary
-  State Boundary



Copyright: ©2013 Esri, DeLorme, NAVTEQ