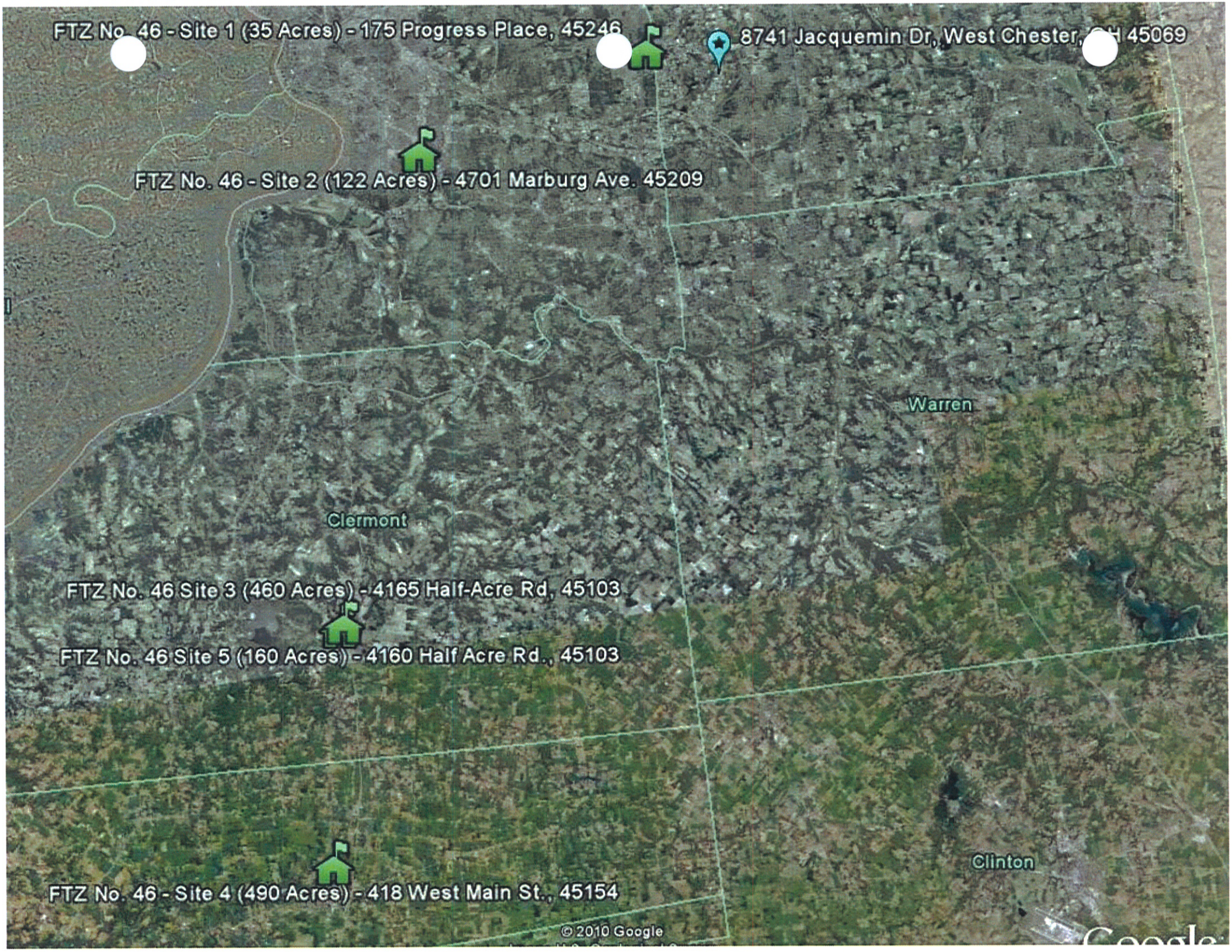
FTZ No. 46 - Site 1 (35 Acres) - 175 Progress Place, 45246
8741 Jacquemin Dr, West Chester, OH 45069
FTZ No. 46 - Site 2 (122 Acres) - 4701 Marburg Ave. 45209
Warren
Clermont
FTZ No. 46 Site 3 (460 Acres) - 4165 Half-Acre Rd, 45103
FTZ No. 46 Site 5 (160 Acres) - 4160 Half Acre Rd., 45103
Clinton
FTZ No. 46 - Site 4 (490 Acres) - 418 West Main St., 45154
© 2010 Google

Google maps Address **8741 Jacquemin Dr**
West Chester, OH 45069

Get Google Maps on your phone
Text the word "GMAPS" to 466453

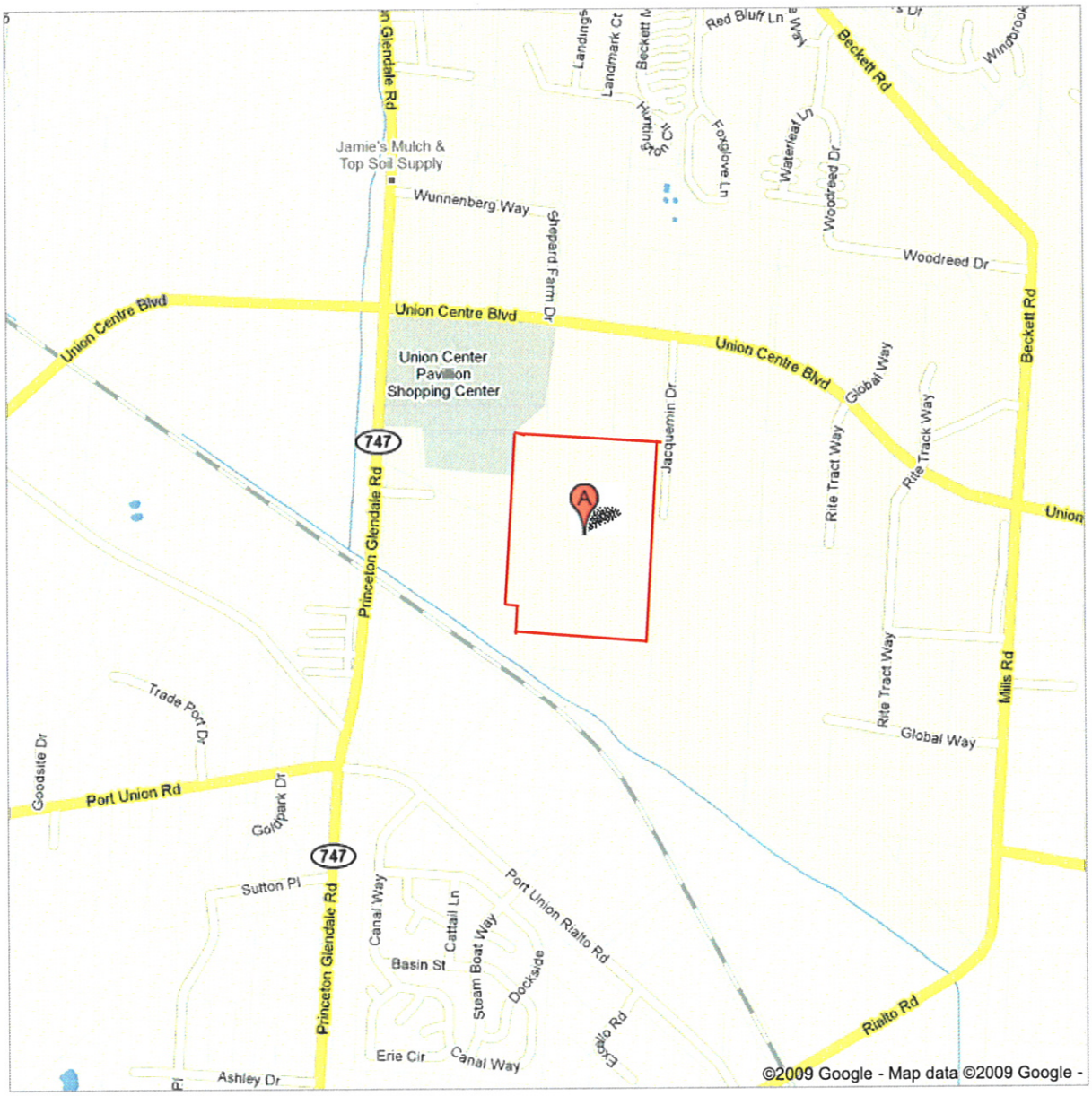

8741 Jacquemin Dr, West Chester, OH 45
Image U.S. Geological Survey
© 2010 Google
Google

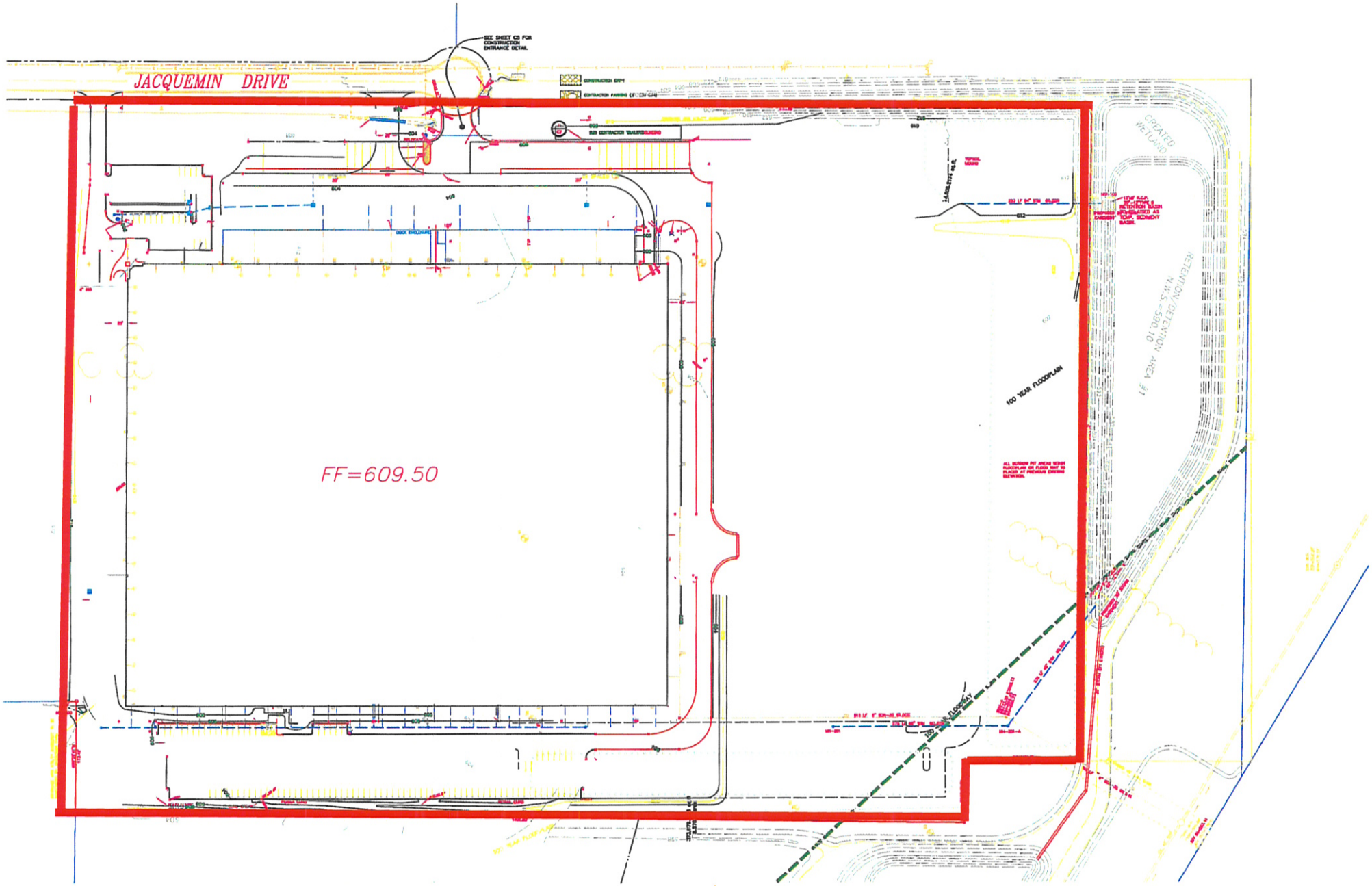
JACQUEMIN DRIVE
FF=609.50
100 YEAR FLOODPLAIN
CREATED WETLAND
RETENTION/DETENTION AREA #1
N.W.S.=590.10