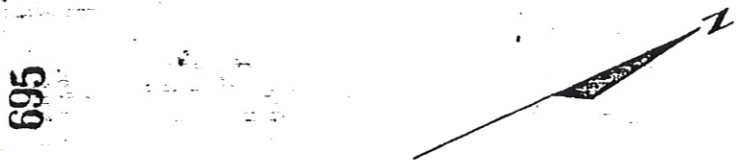


0132 695



943090

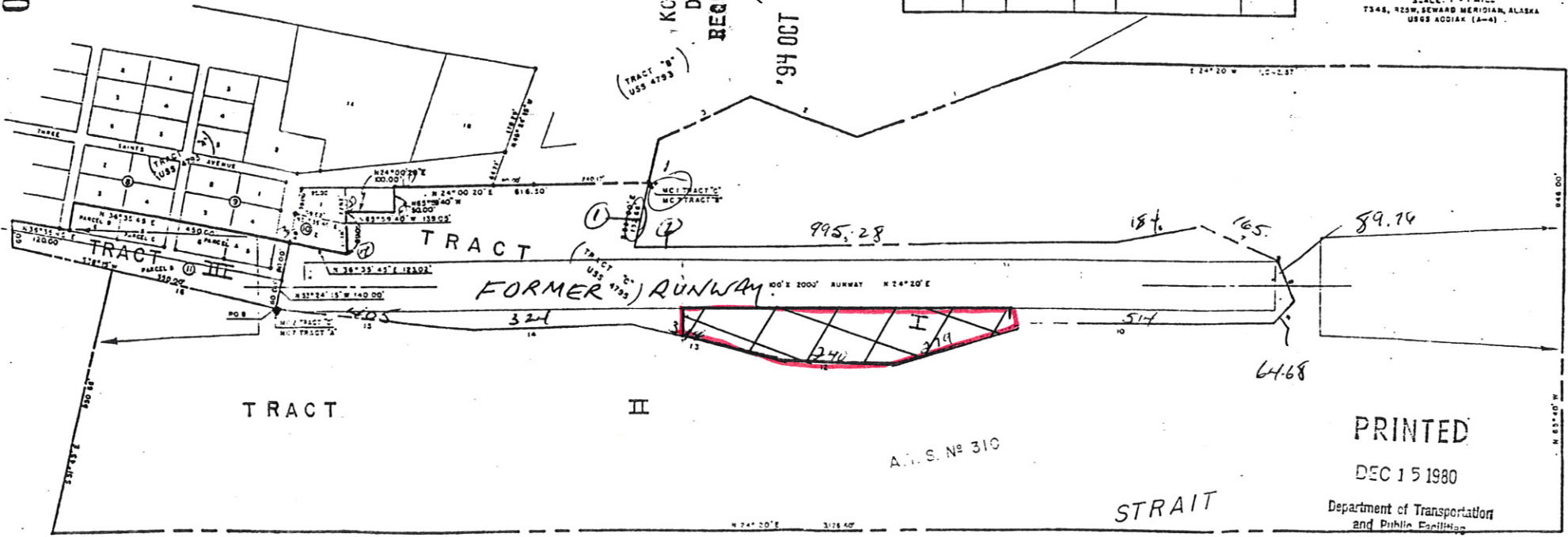
N/C  
KODIAK REG  
DISTRICT  
REQUESTED BY  
AS/DET

'94 OCT 3 PM 2 38

PROPERTY STATUS					
TRACT	PARCEL	A.D.A. No.	AREA ACRES	INTEREST	DATE ACQUIRED
I		10260	10.04	TRUSTEE DEED GRANTED	1/8/75
		10360	457.2	PLMT GRANTED AMENDED PLMT GRANTED BY ADL ADL 21559	10/13/70
II	A	1117	0.27	TRUSTEE DEED GRANTED	1/8/75
	B	1118	0.36	DEED TO BE ACQUIRED FROM CITY OF OLD HARBOR	
	C	1119	0.14	A & N.E. TO BE ACQUIRED	
	D	1120	0.14	A & N.E. TO BE ACQUIRED	



VICINITY MAP  
SCALE: 1" = 1 MILE  
T34E, R25W, SEWARD MERIDIAN, ALASKA  
USGS KODIAK (A-4)



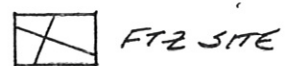
PRINTED

DEC 15 1980

Department of Transportation  
and Public Facilities

MEANDERS

1. S 4°45' W 450.00'	9. S 22°18' E 84.68'
2. S 44°19' W 240.00'	10. S 24°30' W 814.80'
3. S 1°00' W 208.00'	11. S 7°10' W 279.84'
4. S 53°00' E 229.07'	12. S 26°10' W 240.24'
5. S 24°00' E 998.28'	13. S 58°15' W 314.82'
6. N 14°00' E 184.00'	14. S 23°30' W 324.72'
7. N 49°18' E 188.00'	15. S 10°18' W 405.24'
8. N 89°00' E 89.78'	16. S 38°15' W 340.30'



LEGEND

- COPPERWELD
- ROD & CAP

SITKALIDAK

A.L.S. No 310

NOTES:  
(1) MEANDERS TAKEN FROM BLM FIELD NOTES, AND NUMBERED BY ADA.  
(2) REFERENCE TRACT I: APPLICATION TO BLM TOWN-SITE TRUSTEE FOR CONVEYANCE 4/12/72; REVISION DESCRIPTION 1/2/73; APPLICATION TO BLM FOR A 20 YEAR AIRPORT LEASE 8/11/73, AMENDED 9/25/74.

THIS PLAN SUPERSEDES PLAN DATED 7/25/73  
STATE OF ALASKA  
DEPARTMENT OF PUBLIC WORKS  
DIVISION OF AVIATION

OLD HARBOR  
PROPERTY PLAN

NO.	REVISION	DATE	BY
1	ISSUED FOR RECORD	12/15/80	AS/DET
2	REVISION DESCRIPTION	1/2/73	AS/DET
3	APPLICATION TO BLM FOR A 20 YEAR AIRPORT LEASE	8/11/73	AS/DET
4	AMENDED	9/25/74	AS/DET