PORTION N.^{2} SEC. 33,
T.21N.-R.19E.

Site 7b - Sage Point Business Park
10991 Lear Blvd.
12.42 +/- acres

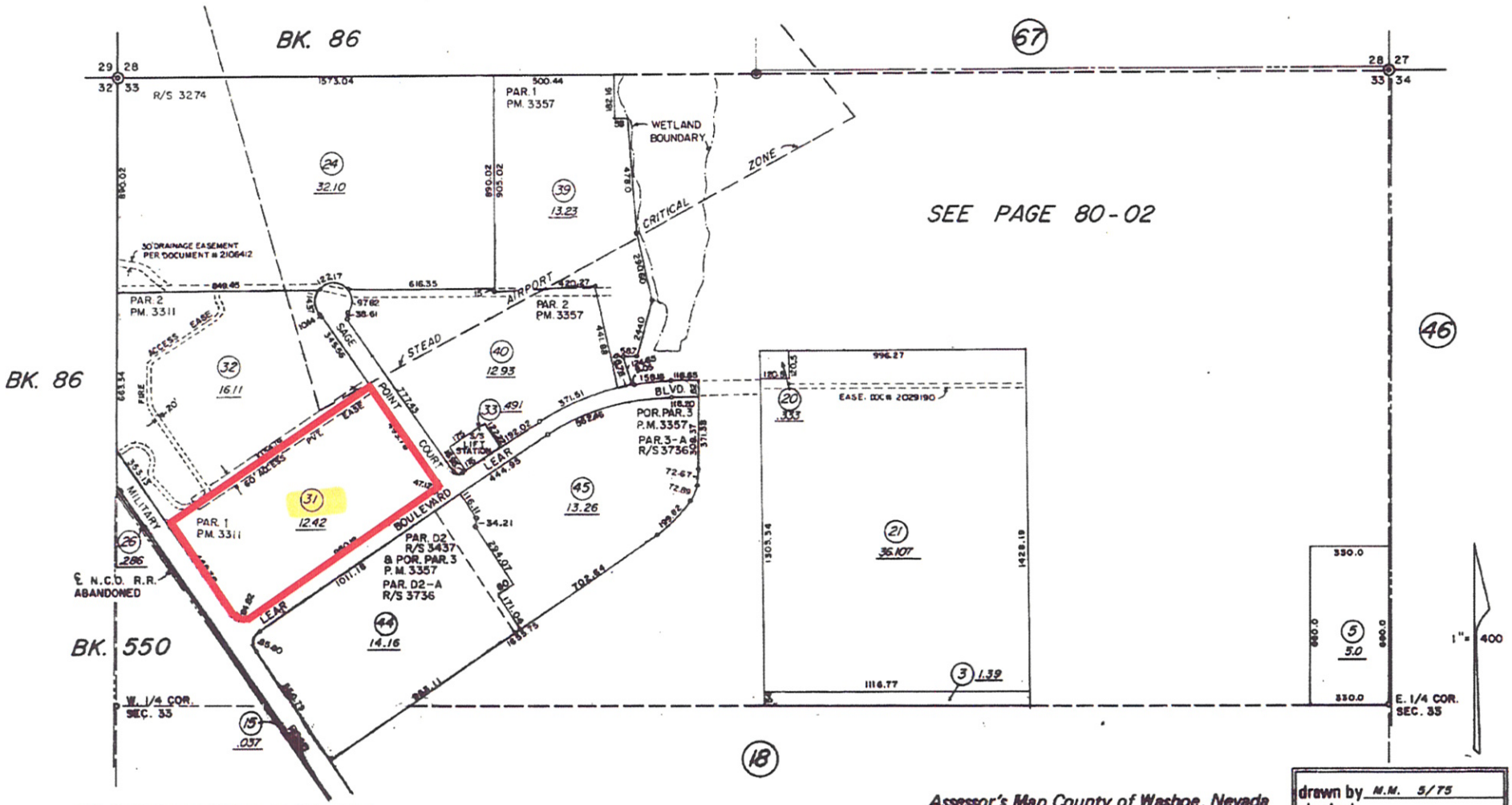

NOTE: This Map is prepared for the use of the Washoe County Assessor for Assessment and illustrative purposes only. It does not represent survey of the premises. No liability is assumed as to the sufficiency or accuracy of the data delineated hereon.

Assessor's Map County of Washoe, Nevada

NOTE – *ASSESSOR'S BLOCK NUMBERS SHOWN IN ELLIPSES*
ASSESSOR'S PARCEL NUMBERS SHOWN IN CIRCLES

drawn by N.M. 5/75
checked
revised TWT 3/31/00 HCS 5/14/01
superseded HCS 10/10/02

PORTION N½ SEC. 33,
T.21N.-R.19E.

Site 7b - Sagepoint Business Park
Sagepoint-End Lear/Military
13.23 +/- acres

80-17

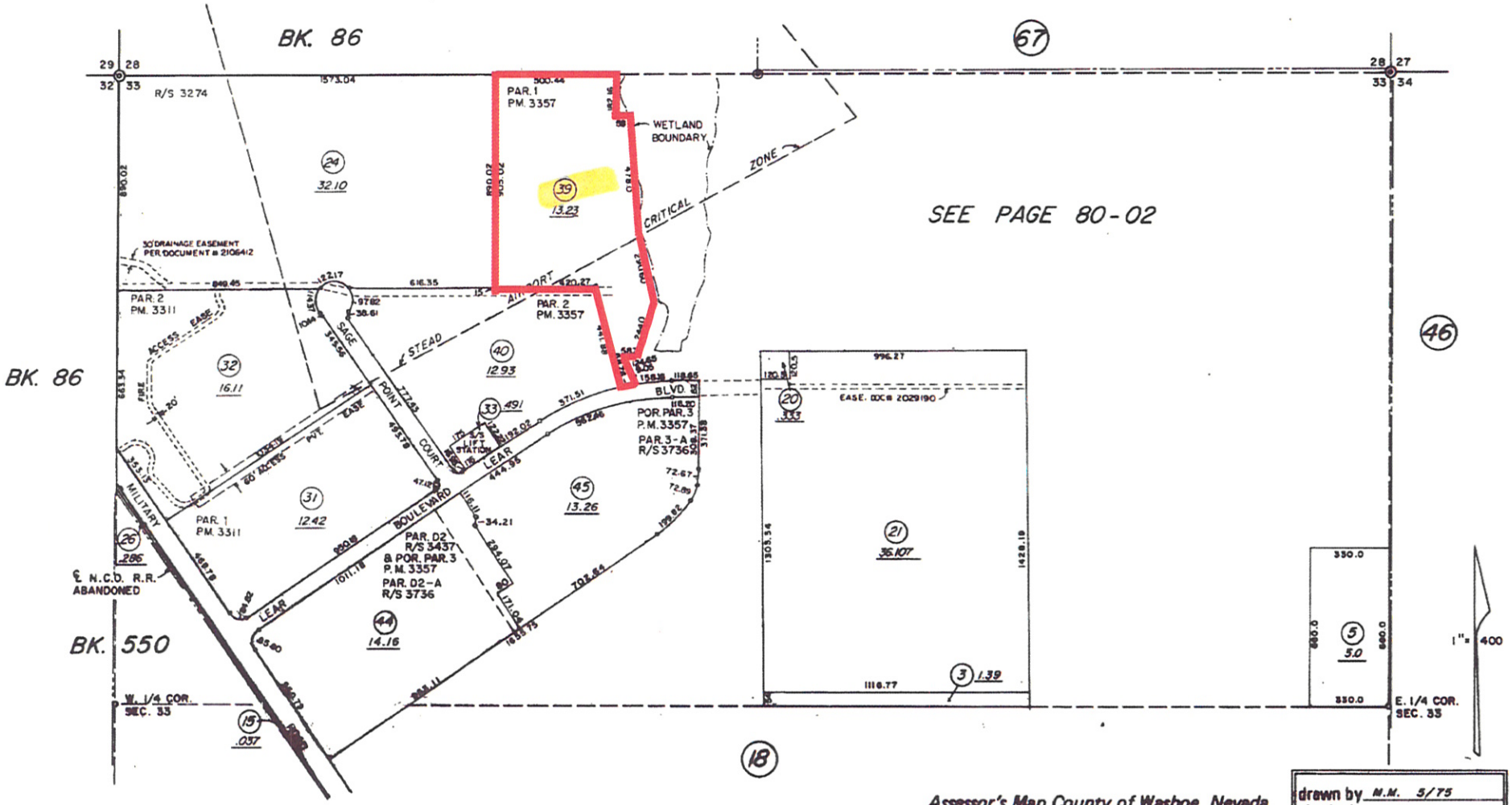

NOTE: This Map is prepared for the use of the Washoe County Assessor for Assessment and Illustrative purposes only, it does not represent survey of the premises. No liability is assumed as to the sufficiency or accuracy of the data delineated hereon.

Assessor's Map County of Washoe, Nevada

NOTE – *ASSESSOR'S BLOCK NUMBERS SHOWN IN ELLIPSES*
ASSESSOR'S PARCEL NUMBERS SHOWN IN CIRCLES

drawn by	M.M. 5/75
checked	
revised	TWT 3/31/00 HCS 5/14/01
superseded	HCS 10/10/02

PORTION N½ SEC. 33,
T.21N.-R.19E.

Site 7b - Sage Point Business Park
10990 Lear Blvd.
14.16 +/- acres

80-17

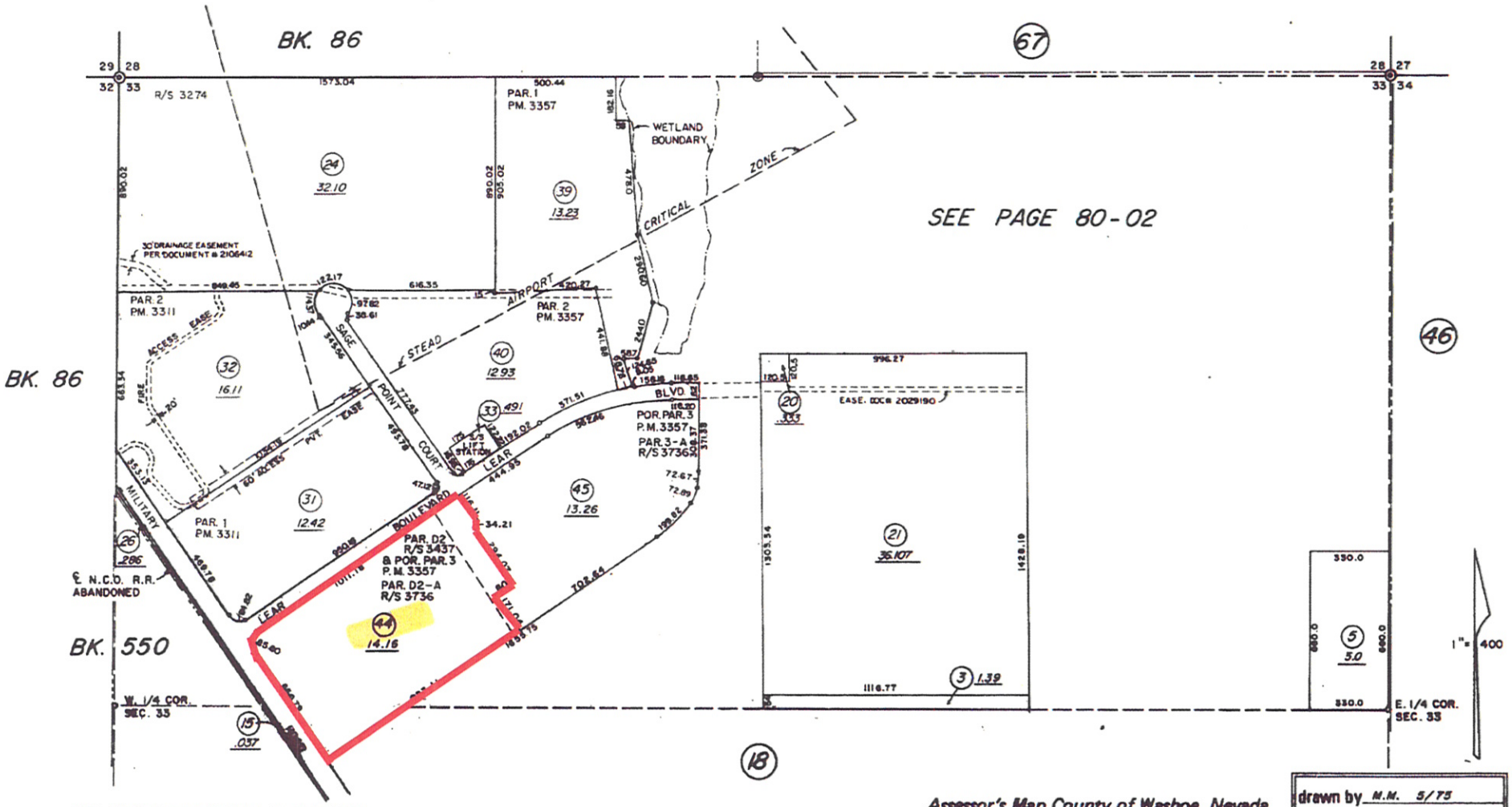

NOTE: This Map is prepared for the use of the Washoe County Assessor for Assessment and illustrative purposes only, it does not represent survey of the premises. No liability is assumed as to the sufficiency or accuracy of the data delineated hereon.

Assessor's Map County of Washoe, Nevada

NOTE – *ASSESSOR'S BLOCK NUMBERS SHOWN IN ELLIPSES*
ASSESSOR'S PARCEL NUMBERS SHOWN IN CIRCLES

drawn by M.M. 5/75
checked
revised TWT 3/31/00 HCS 5/14/01
superseded HCS 10/10/02

PORTION N½ SEC. 33,
T.21N.-R.19E.

Site 7b - Sage Point Business Park
Next to 10990 Lear Blvd.
13.26 +/- acres

80-17

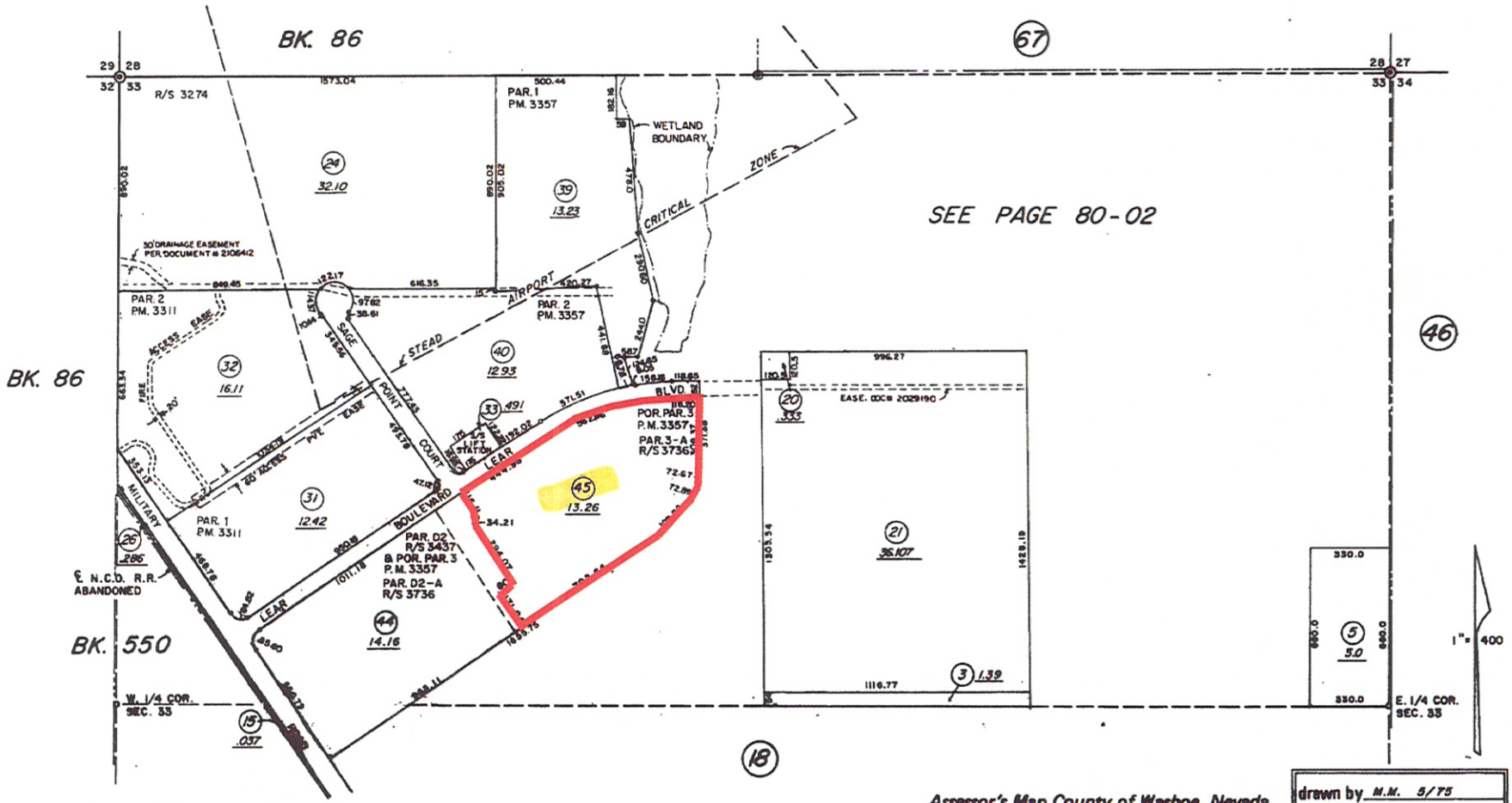

NOTE: This Map is prepared for the use of the Washoe County Assessor for Assessment and illustrative purposes only. It does not represent survey of the premises. No liability is assumed as to the sufficiency or accuracy of the data delineated hereon.

Assessor's Map County of Washoe, Nevada

NOTE – *ASSESSOR'S BLOCK NUMBERS SHOWN IN ELLIPSES*
ASSESSOR'S PARCEL NUMBERS SHOWN IN CIRCLES

drawn by M.M. 5/75
checked
revised TWT 3/31/00 HCS 5/14/01
superseded HCS 10/10/02