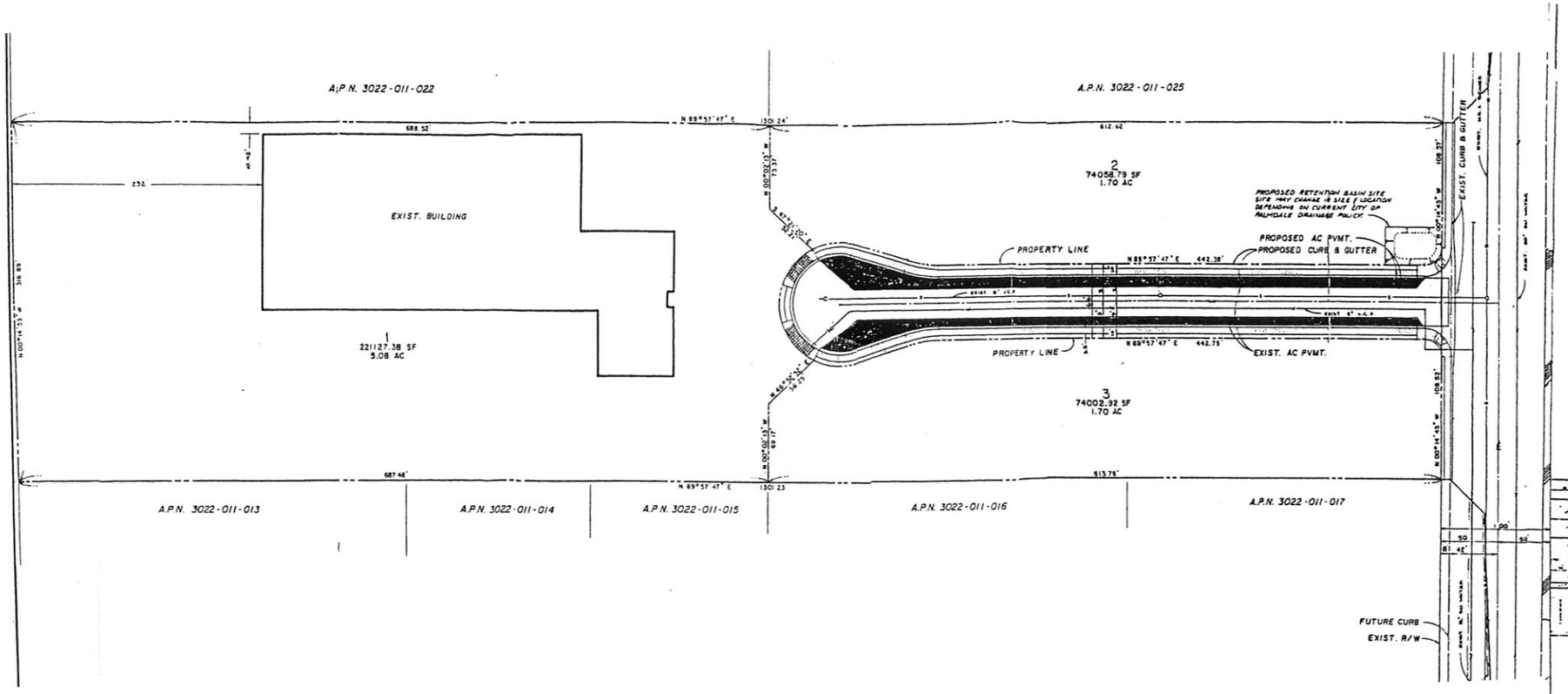
A.P.N. 3022-011-022
A.P.N. 3022-011-025
688.52
N 89°57'47" E
1301.24'
612.62
252
EXIST. BUILDING
1
221127.38 SF
5.08 AC
2
74056.79 SF
1.70 AC
3
74002.92 SF
1.70 AC
PROPOSED RETENTION BASIN SITE
SITE MAY CHANGE IN SIZE & LOCATION
DEPENDING ON CURRENT CITY OF
PALMDALE DRAINAGE POLICY.
PROPOSED AC PVMT.
PROPOSED CURB & GUTTER
PROPERTY LINE
N 89°57'47" E 442.38'
N 89°57'47" E 442.75'
EXIST. AC PVMT.
EXIST. CURB & GUTTER
108.97'
108.82'
687.46'
N 89°57'47" E
1301.23
613.79'
A.P.N. 3022-011-013
A.P.N. 3022-011-014
A.P.N. 3022-011-015
A.P.N. 3022-011-016
A.P.N. 3022-011-017
FUTURE CURB
EXIST. R/W

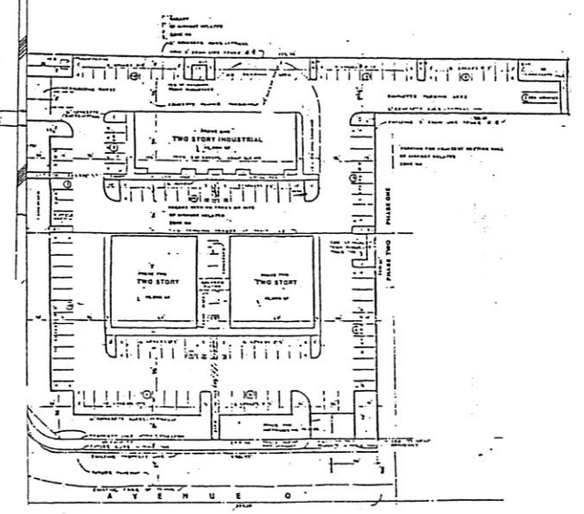
TWO STORY INDUSTRIAL
TWO STORY
TWO STORY
A V E N U E O

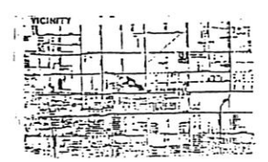
VICINITY