

BASIS OF BEARINGS

"RECORD OF SURVEY FOR WASHOE COUNTY
AIRPORT AUTHORITY RENO-STEAD AIRPORT",
RECORDED ON DECEMBER 11, 1998, AS
RECORD OF SURVEY MAP 3533, FILE No.
2285101, OFFICIAL RECORDS OF WASHOE COUNTY

FTZ #126, Site 7a
Reno-Stead Airport
4895 Texas Avenue
Reno, NV
5.0 +/- acres

AIRPORT AUTHORITY OF WASHOE COUNTY
APN 086-240-09



SCALE: 1" = 200'

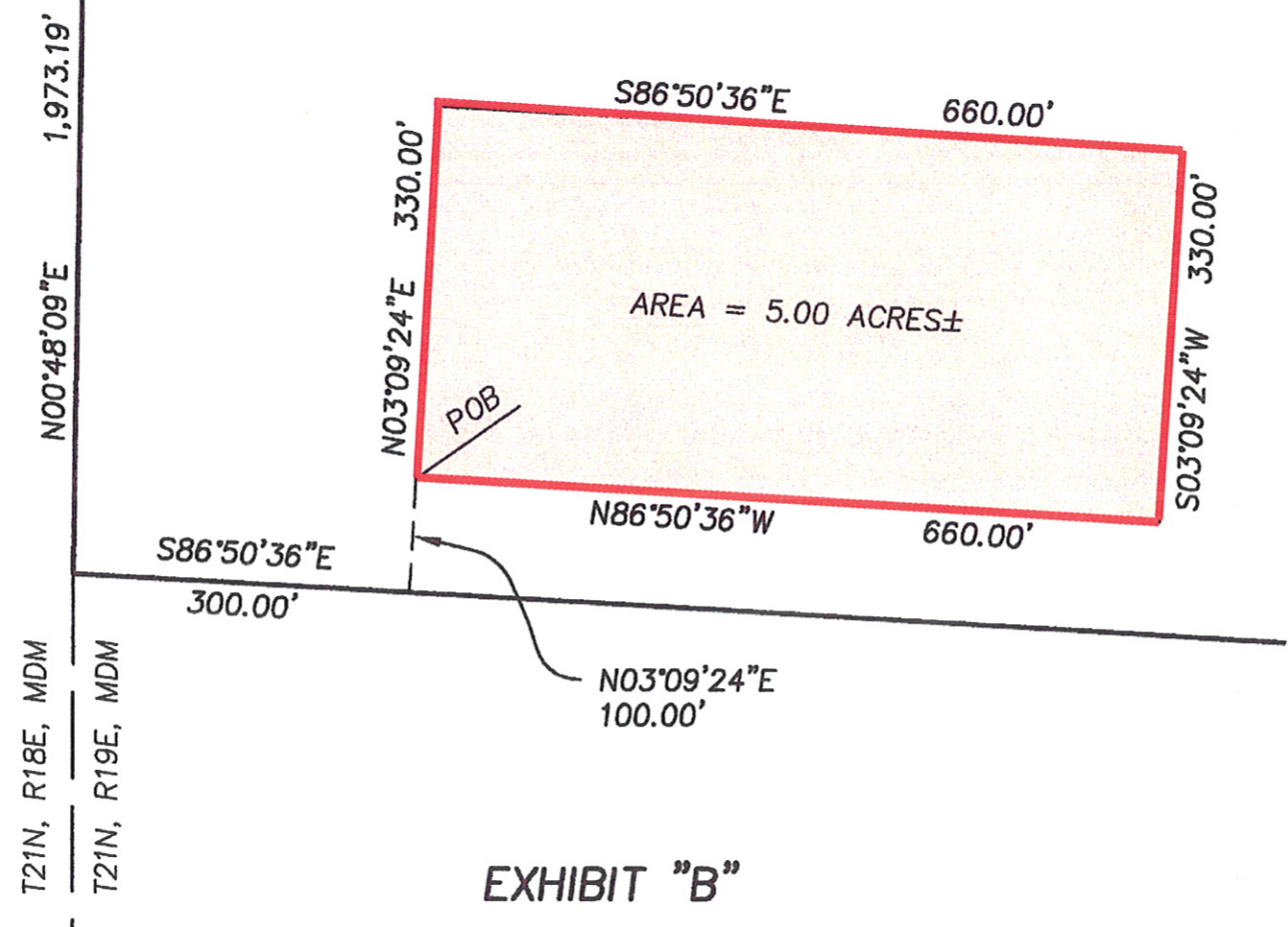
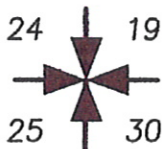



EXHIBIT "B"

MAP TO SUPPORT LEGAL DESCRIPTION FOR RENO-TAHOE AIRPORT AUTHORITY FOREIGN TRADE ZONE RENO WASHOE COUNTY NEVADA	SCALE: 1" = 200'	 Gray & Associates INC. CIVIL ENGINEERS * PLANNERS * SURVEYORS 130 Vine Street Reno, Nevada 89503 (775) 329-2911 * 329-6469 Fax www.grayassociates.net
	DRAWN BY: JAM	
	DATE: 11-29-05	
	JOB NO.: 04125.00	