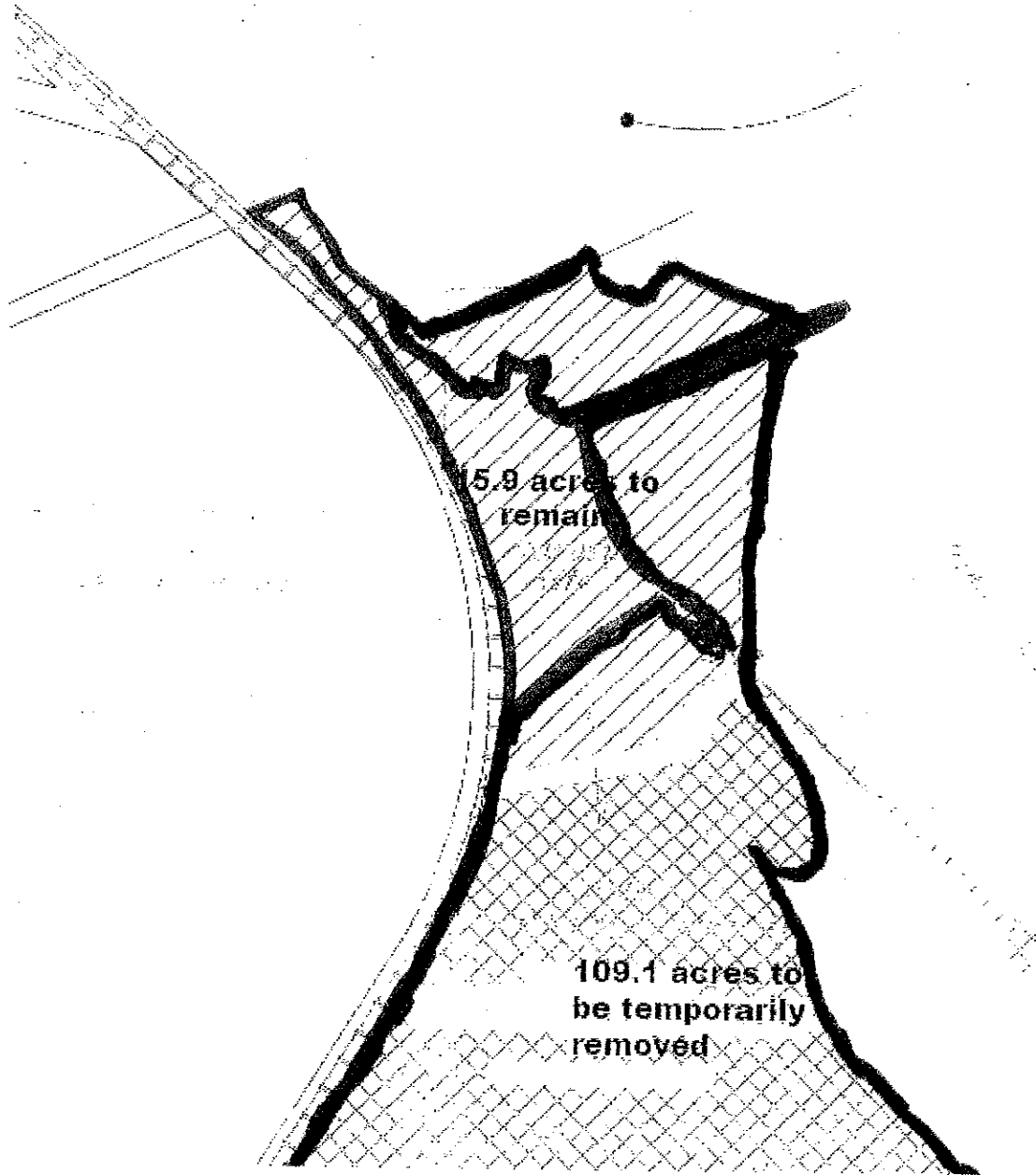



ATTACHMENT 3

Detailed site plan showing both for the parcel proposed for removal from the FTZ with the overall boundaries clearly outlined in red of the entire area of the site which would continue to have FTZ designation after approval of the MBM request and the boundaries of the area to be removed clearly outlined in blue.



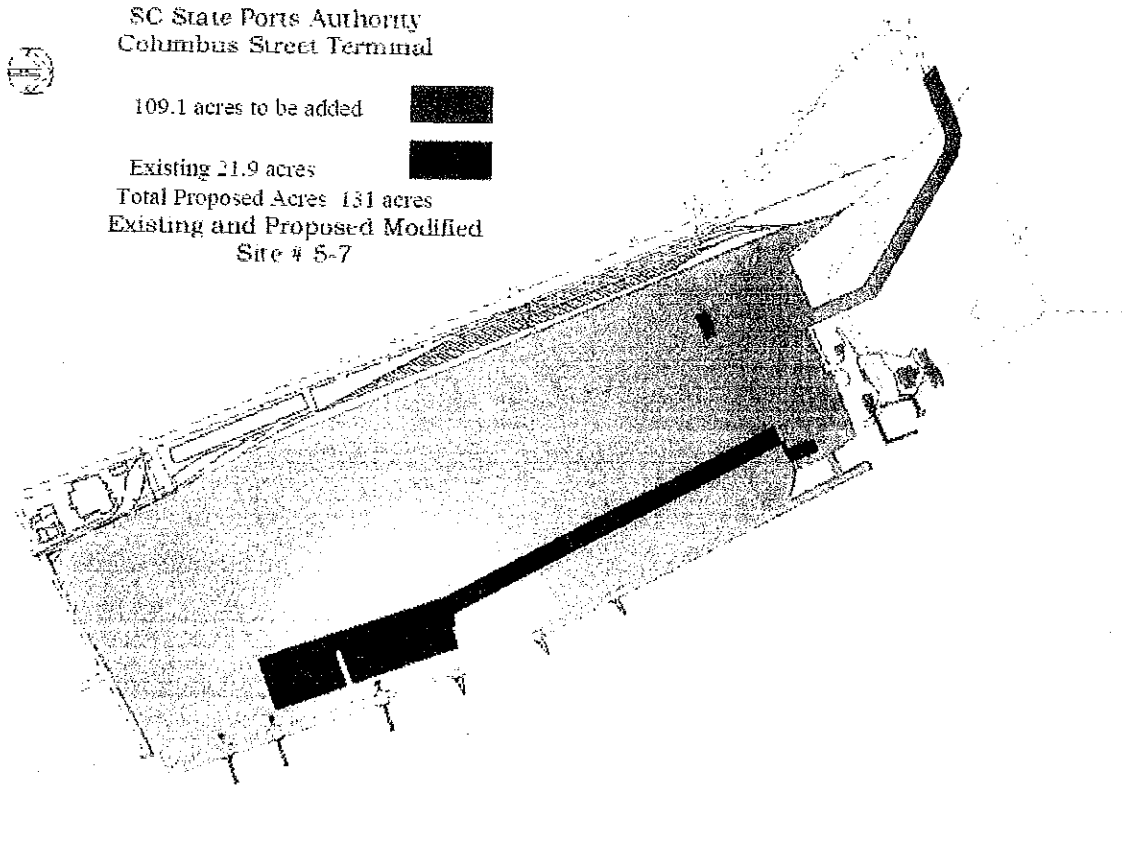
ATTACHMENT 3

Street map showing outlined in red of the entire area of the site which would continue to have FTZ designation after approval of the temporary MBM request.



ATTACHMENT 2

Proposed modified Columbus St. terminal site plan (survey/schematic) showing existing 21.90 designated acres in blue and 131 acres outlined in red.



ATTACHMENT 2

Proposed modified Columbus St. terminal detailed Street map showing existing buildings.

