

SHIP CHANNEL

CALCASIEU

Calcasieu

River

ACTUAL ENLARGED REPRESENTATION OF LAKE CHARLES HARBOR AND TERMINAL DISTRICT PROPERTY LINE

SITE NO. I-2

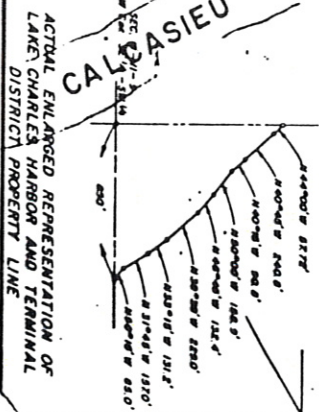
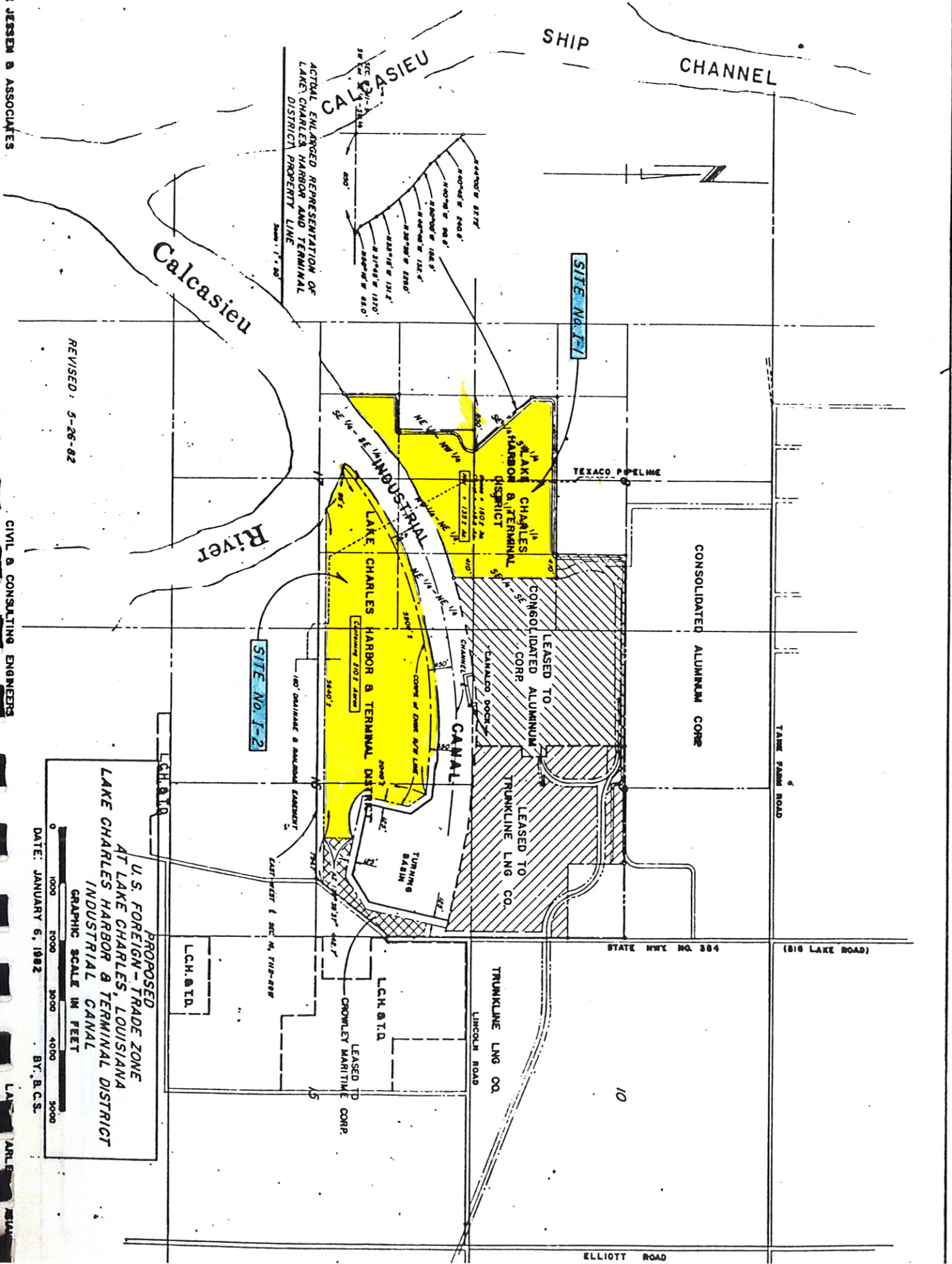
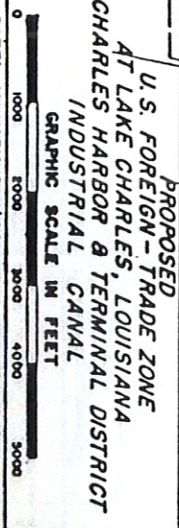
SITE NO. I-1

REVISED: 5-26-82

PROPOSED U.S. FOREIGN-TRADE ZONE AT LAKE CHARLES, LOUISIANA LAKE CHARLES HARBOR & TERMINAL DISTRICT INDUSTRIAL CANAL GRAPHIC SCALE IN FEET

DATE: JANUARY 6, 1982

BY: B.C.S.



CH. 810

LCH. 810

LCH. 810

TRUNKLINE LNG CO. LINCOLN ROAD

STATE HWY. NO. 384

(BIG LAKE ROAD)

ELLIOTT ROAD

TANK FARM ROAD

CONSOLIDATED ALUMINUM CORP.

LEASED TO TRUNKLINE LNG CO.

LEASED TO CONSOLIDATED ALUMINUM CORP.

LAKE CHARLES HARBOR & TERMINAL DISTRICT

INDUSTRIAL CANAL

LAKE CHARLES HARBOR & TERMINAL DISTRICT

TURNING BASIN

LEASED TO CHRONLEY MARITIME CORP.

TEXACO PIPELINE

10