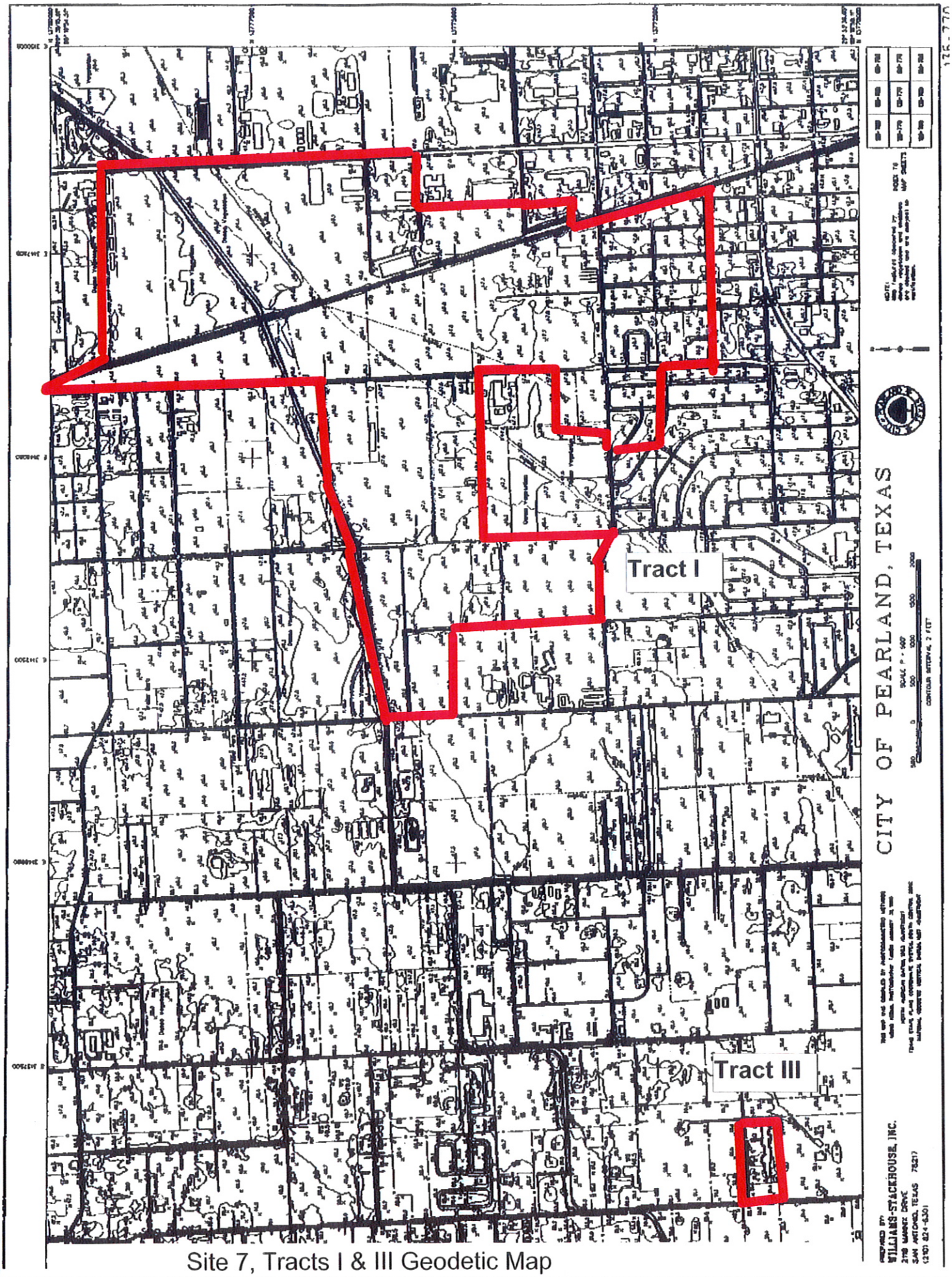

Site 7, Tracts I & III Geodetic Map

Site 7, Tract II Geodetic Map

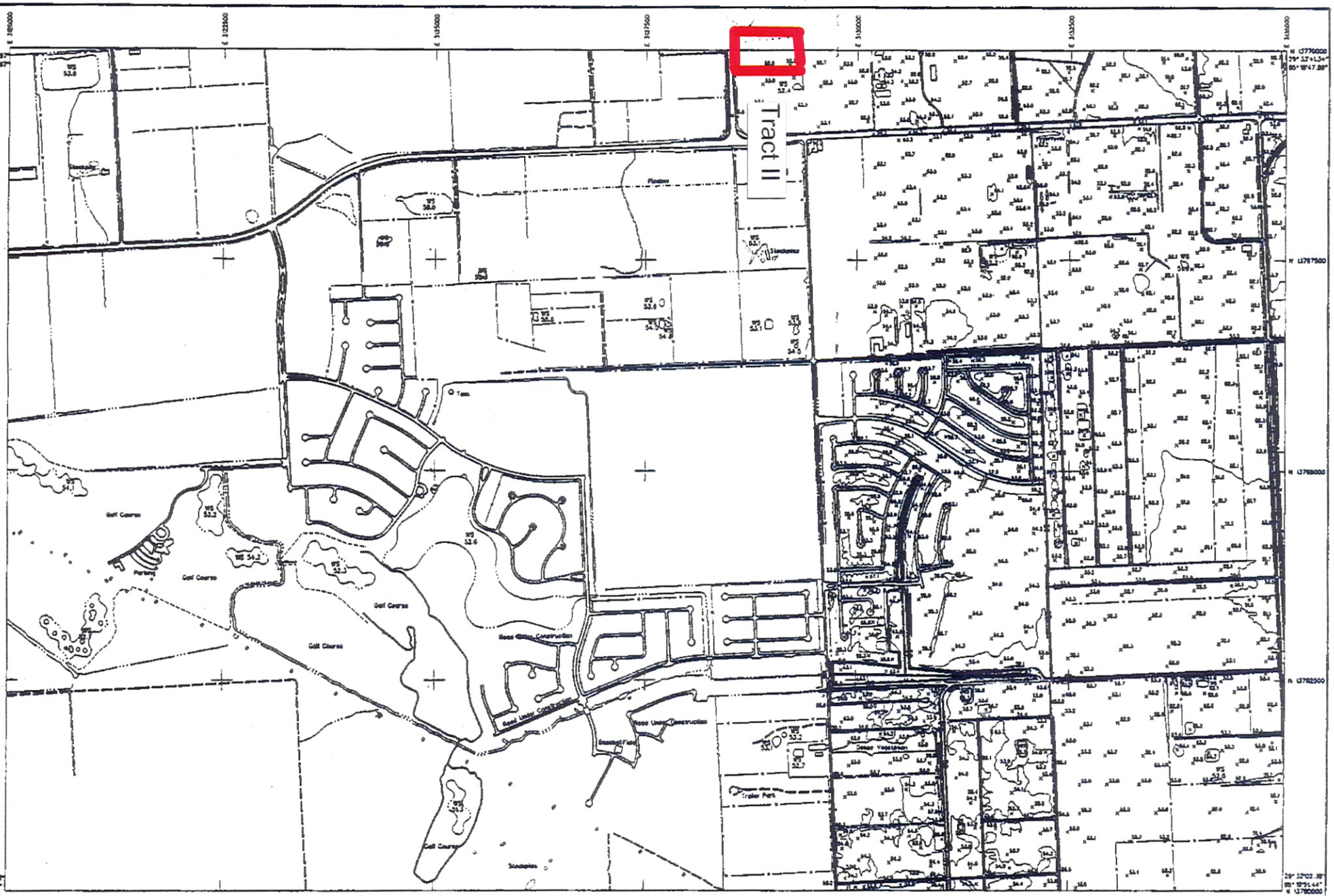

PREPARED BY:
WILLIAMS-STACKHOUSE, INC.
2118 MANHEX DRIVE
SAN ANTONIO, TEXAS 78217
(210) 824-6301

THIS MAP WAS COMPILED BY PHOTOGRAMMETRIC METHODS USING AERIAL PHOTOGRAPHY TAKEN JANUARY 31, 1990
NORTH AMERICAN DATUM 1983 ADJUSTMENT
TEXAS STATE PLANE COORDINATE SYSTEM, SOUTH CENTRAL ZONE
NATIONAL GEODETIC VERTICAL DATUM 1987 ADJUSTMENT

CITY OF PEARLAND, TEXAS

SCALE 1" = 500'
500 0 500 1000 1500 2000
CONTOUR INTERVAL 2 FEET

NOTE:
Map features obscured by dense vegetation and shadows are dashed and are subject to verification.

INDEX TO MAP SHEETS

120-770	120-770	120-770
120-760	120-760	120-760
120-750	120-750	120-750

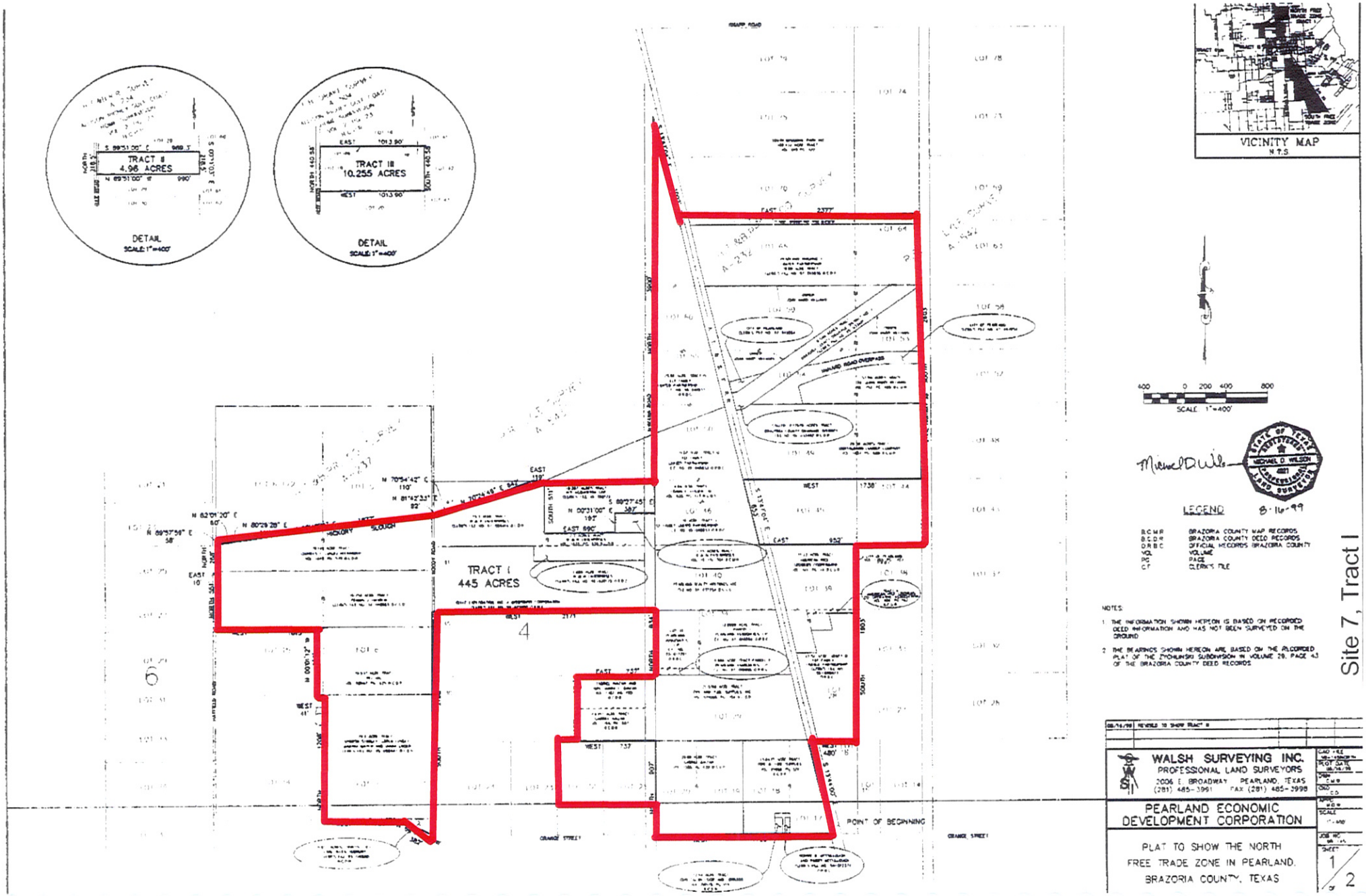

Site 7, Tract I

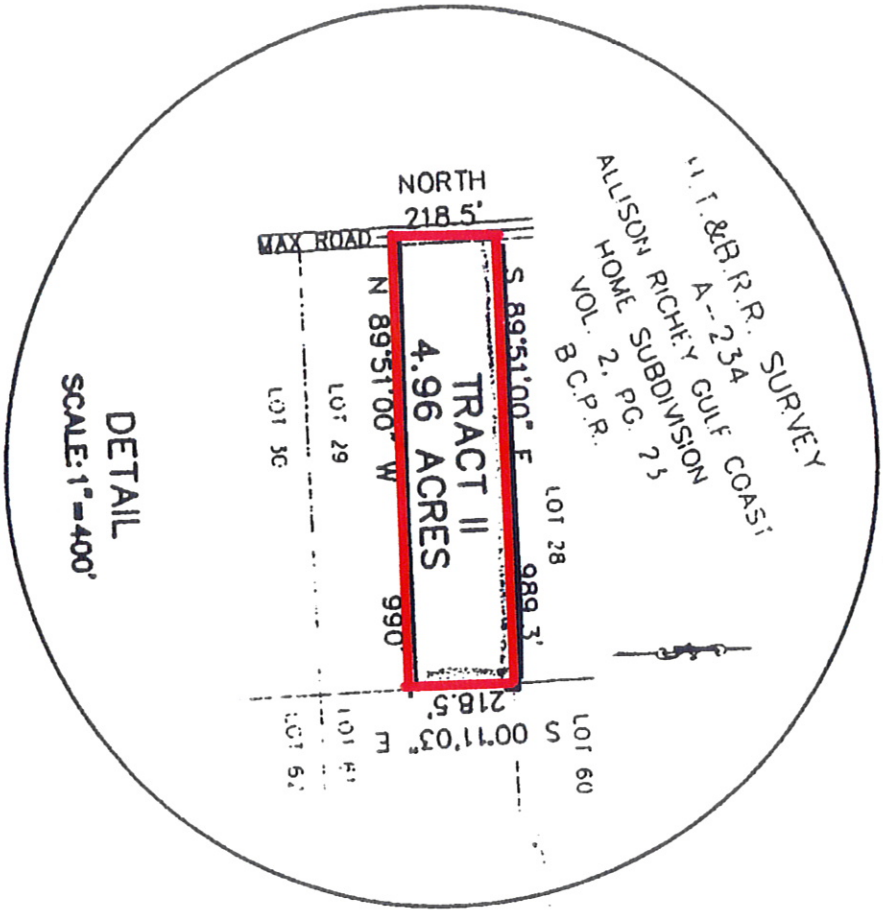

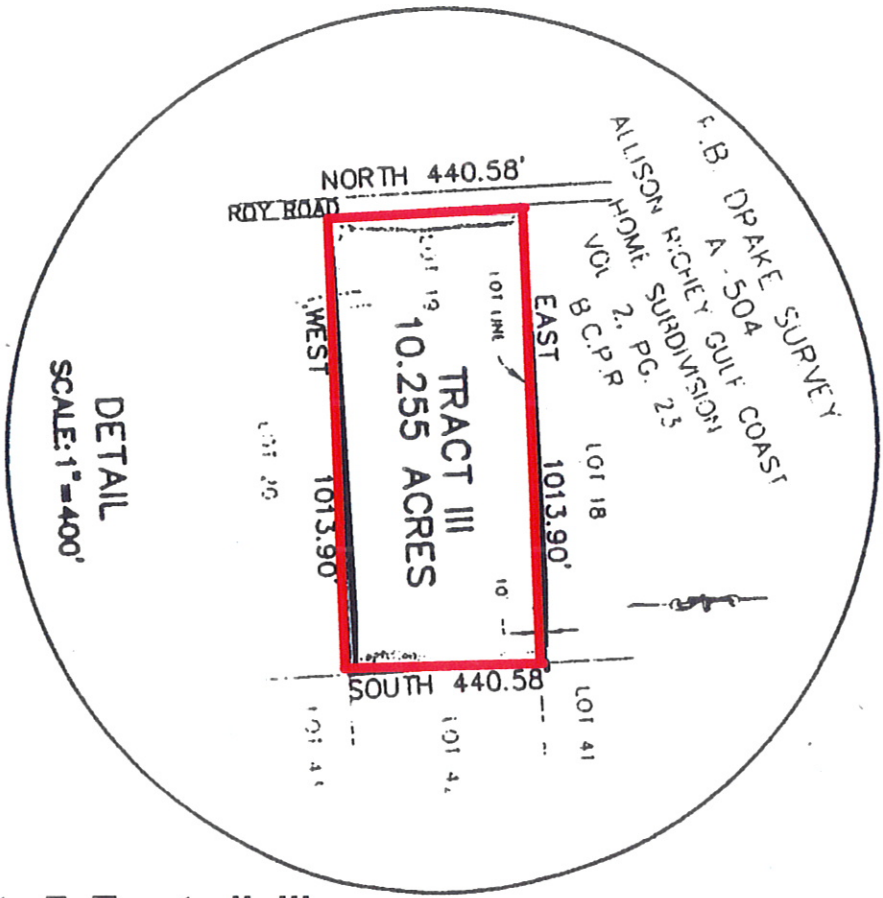

Site 7, Tracts II, III