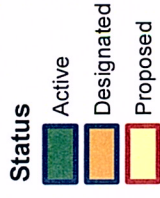




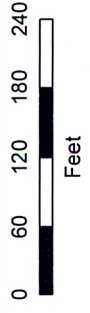
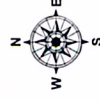
**FTZ Parcel 44
(Port of Tacoma)
Proposed Status**
Date Saved: 3/13/2015

Port of Tacoma Complex



Baselayers provided by Pierce County GIS.

Author: Jen Radcliff



DISCLAIMER: The information included on this map has been compiled by Port of Tacoma staff from a variety of sources and is subject to change without notice. These data are intended for informational purposes and should not be considered authoritative for engineering, navigational, legal and other site-specific uses. The Port of Tacoma makes no representations or warranties, express or implied, as to accuracy, completeness, timeliness, or rights to the use of such information.



