

I-81 / EXIT 4 SITE

BRISTOL, VIRGINIA

47 ± Acres

SCALE:



Contour Interval 5'



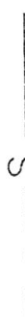

Photo base 1976

AIRDEN PK.

LOCATION MAP

not to scale

LEGEND:

-  Property line
-  Water line
-  Sanitary sewer line
-  Man-hole

