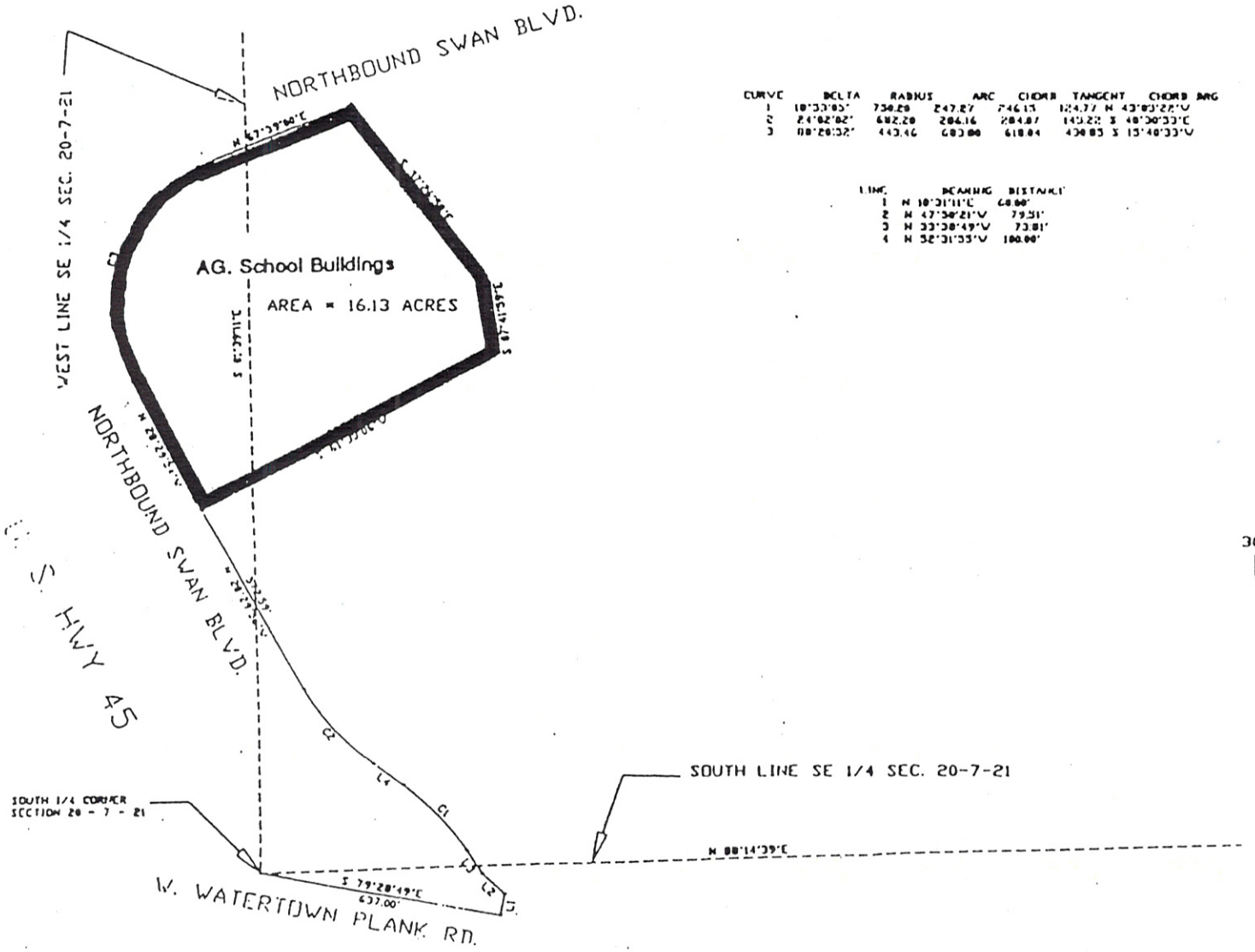

CURVE	DELTA	RADIUS	ARC	CHORD	TANGENT	CHORD BRG
1	18°33'05"	750.00	247.27	246.15	124.77	N 43°03'22"W
2	24°02'02"	682.20	286.16	284.07	145.22	S 48°30'33"E
3	88°26'32"	443.46	683.00	618.04	430.85	S 15°40'33"W

LINE	BEARING	DISTANCE
1	N 10°31'11"E	68.00'
2	N 47°30'21"W	79.51'
3	N 33°38'49"W	73.81'
4	N 52°31'33"W	100.00'

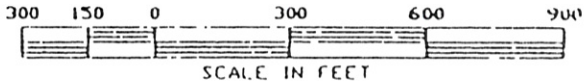

RESEARCH PARK

NORTHEAST QUADRANT

equals boundary of lease land

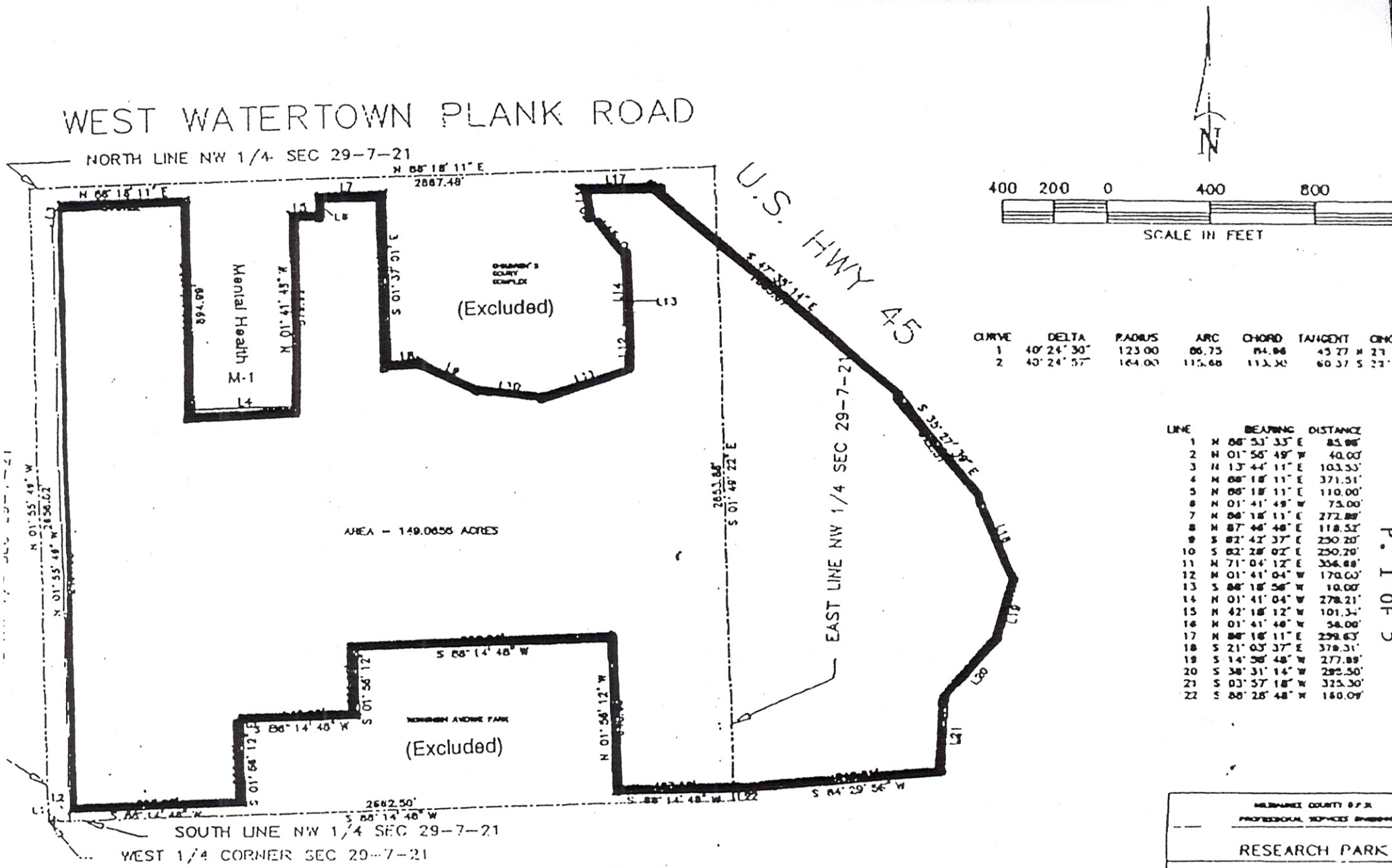

CURVE	DELTA	RADIUS	ARC	CHORD	TANGENT	CIN
1	40° 24' 30"	123.00	86.75	84.96	45.27	N 27
2	40° 24' 57"	164.00	115.68	113.30	60.37	S 27

LINE	BEARING	DISTANCE
1	N 88° 53' 33" E	85.96'
2	N 01° 56' 49" W	40.00'
3	N 13° 44' 11" E	103.53'
4	N 88° 18' 11" E	371.51'
5	N 88° 18' 11" E	110.00'
6	N 01° 41' 49" W	75.00'
7	N 88° 18' 11" E	272.89'
8	N 87° 46' 48" E	118.52'
9	S 82° 42' 37" E	250.20'
10	S 82° 28' 02" E	250.20'
11	N 71° 04' 12" E	356.68'
12	N 01° 41' 04" W	170.00'
13	S 88° 18' 56" W	10.00'
14	N 01° 41' 04" W	278.21'
15	N 42° 18' 12" W	101.34'
16	N 01° 41' 48" W	58.00'
17	N 88° 18' 11" E	259.63'
18	S 21° 03' 37" E	379.31'
19	S 14° 58' 48" W	277.89'
20	S 38° 31' 14" W	295.50'
21	S 03° 57' 18" W	325.30'
22	S 88° 28' 48" W	160.09'

MILWAUKEE COUNTY D.P.W.
PROFESSIONAL SERVICES DIVISION

RESEARCH PARK

SOUTHWEST QUADRA

DATE	SCALE	SHEET
11/21/81	1" = 400'	1 of 1

P. 1 OF 3