DeLorme Street Atlas USA® 2010

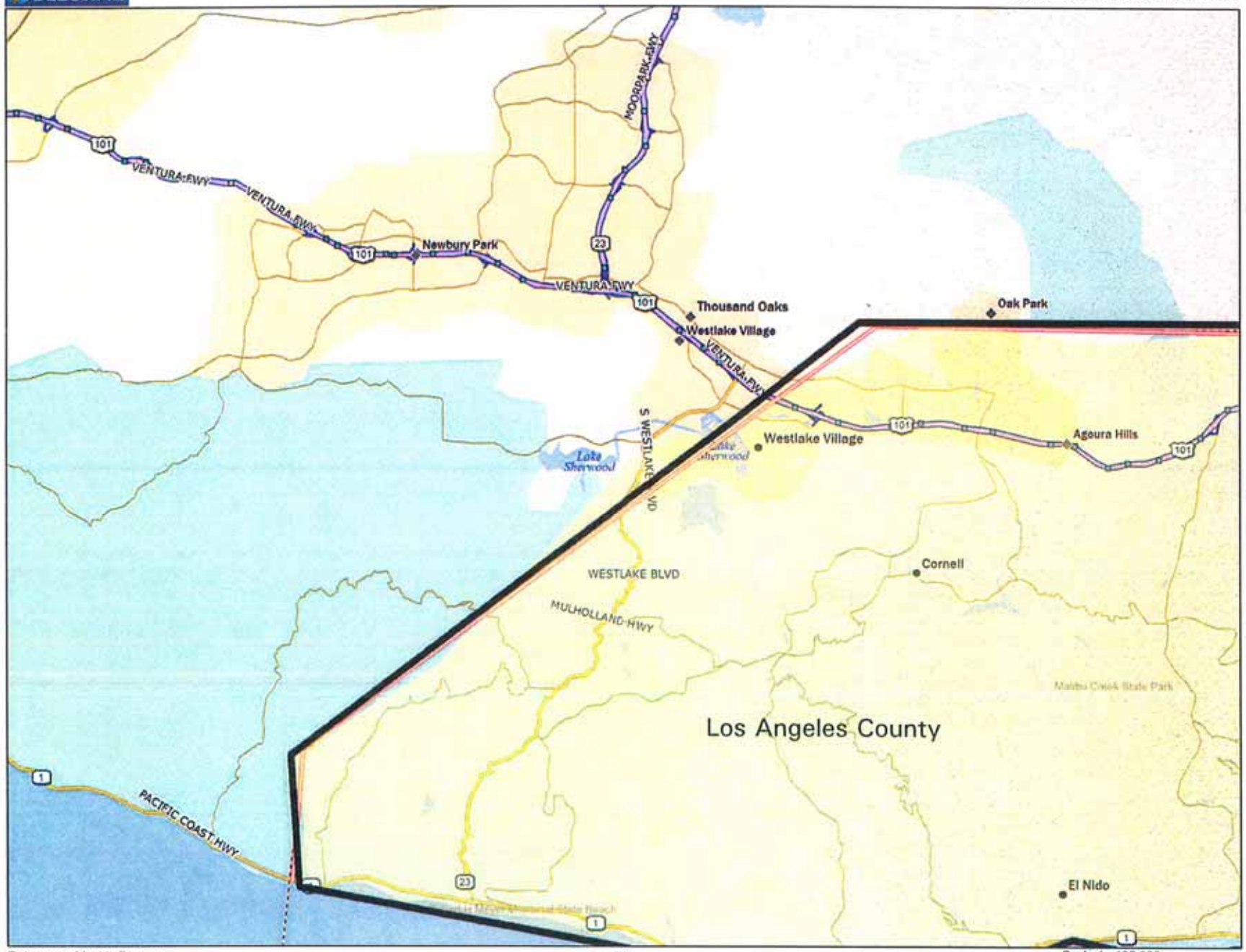

Data use subject to license.
© DeLorme. DeLorme Street Atlas USA® 2010.
www.delorme.com

TN
MN (13.8°E)

Scale 1 : 125,000
1" = 1.97 mi
Data Zoom 10-6

DeLorme Street Atlas USA® 2010

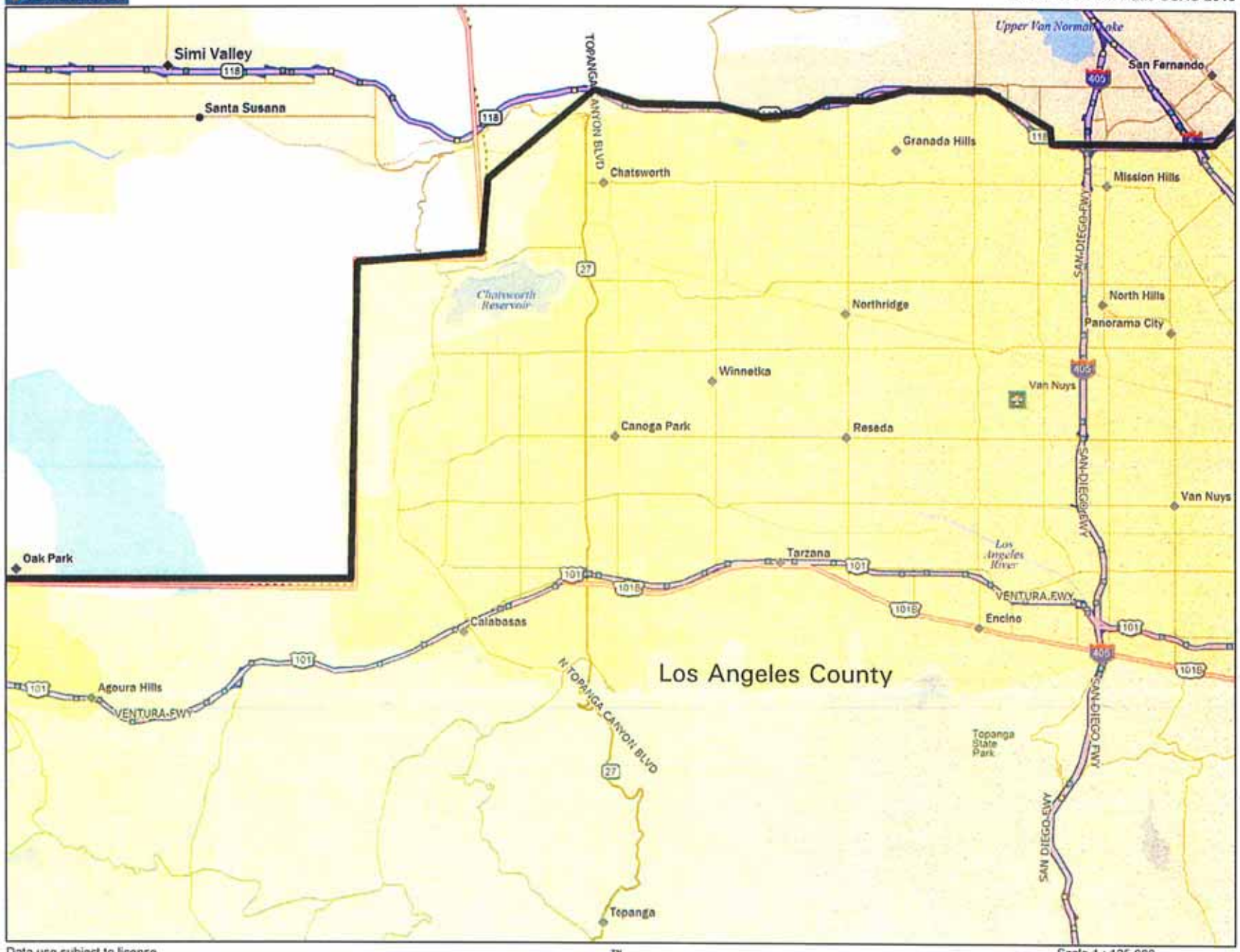

Data use subject to license.
© DeLorme. DeLorme Street Atlas USA® 2010.
www.delorme.com

TN
MN (12.8°E)

Scale 1 : 125,000
1" = 1.97 mi
Data Zoom 10-6

DeLorme Street Atlas USA® 2010

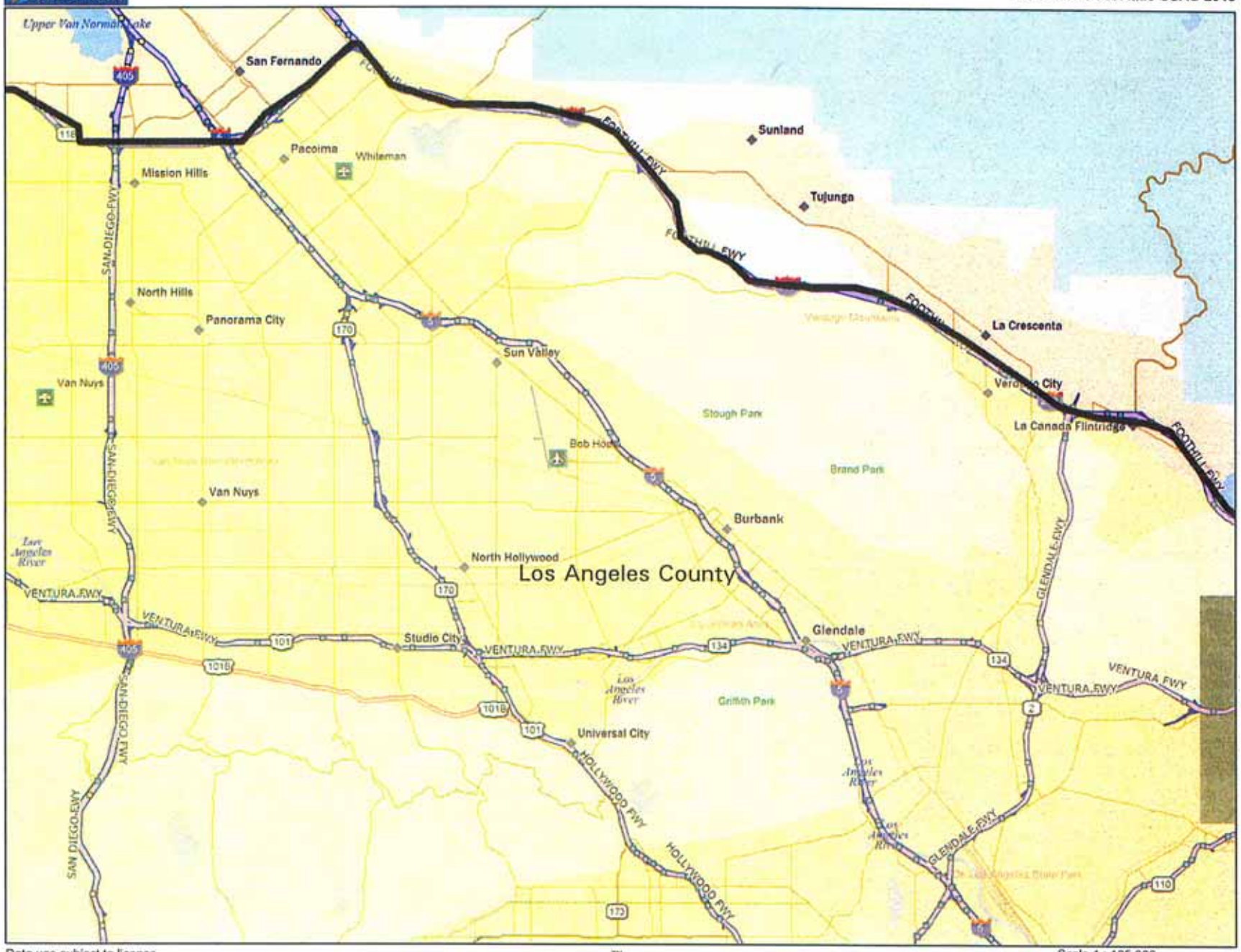

Data use subject to license.
© DeLorme. DeLorme Street Atlas USA® 2010.
www.delorme.com

TN
MN (12.8°E)

Scale 1 : 125,000
1" = 1.97 mi
Data Zoom 10-6

DeLorme Street Atlas USA® 2010

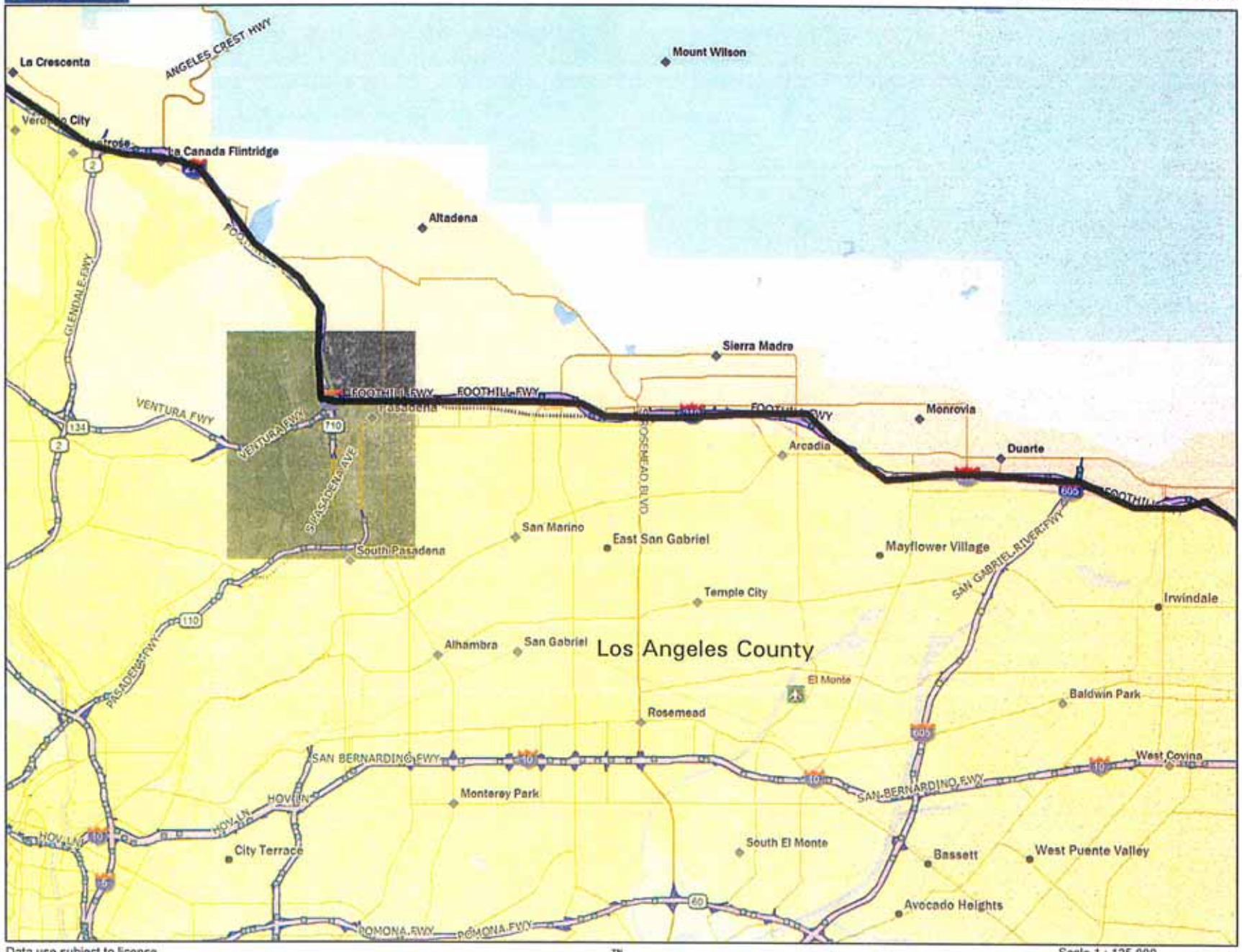

Data use subject to license.
© DeLorme. DeLorme Street Atlas USA® 2010.
www.delorme.com

TN
MN (13.7°E)

Scale 1 : 125,000
1" = 1.97 mi
Data Zoom 10-6

DeLorme Street Atlas USA® 2010

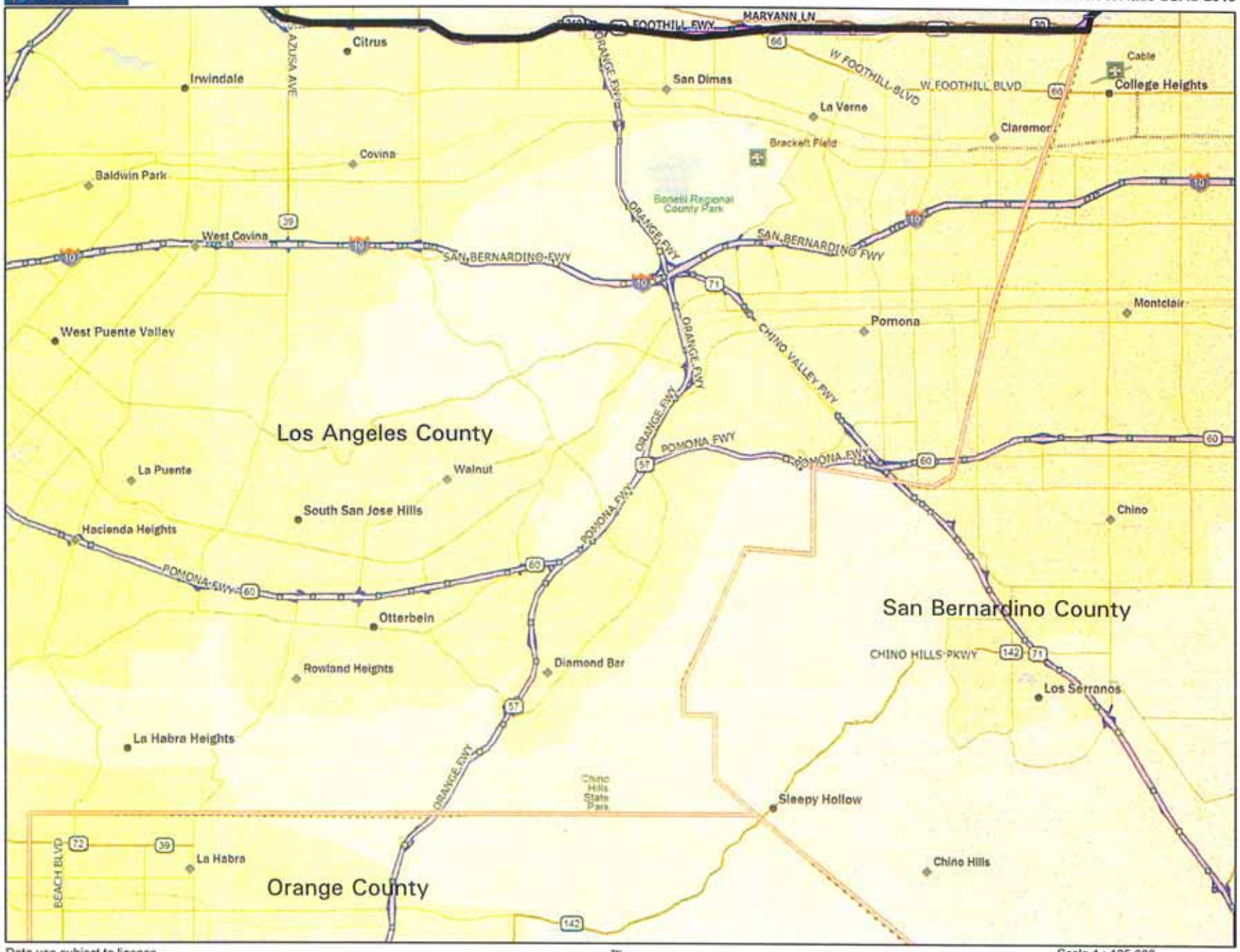

Data use subject to license.
© DeLorme. DeLorme Street Atlas USA® 2010.
www.delorme.com

TN
MN (12.4°E)

Scale 1 : 125,000
1" = 1.97 mi
Data Zoom 10-6

DeLorme Street Atlas USA® 2010

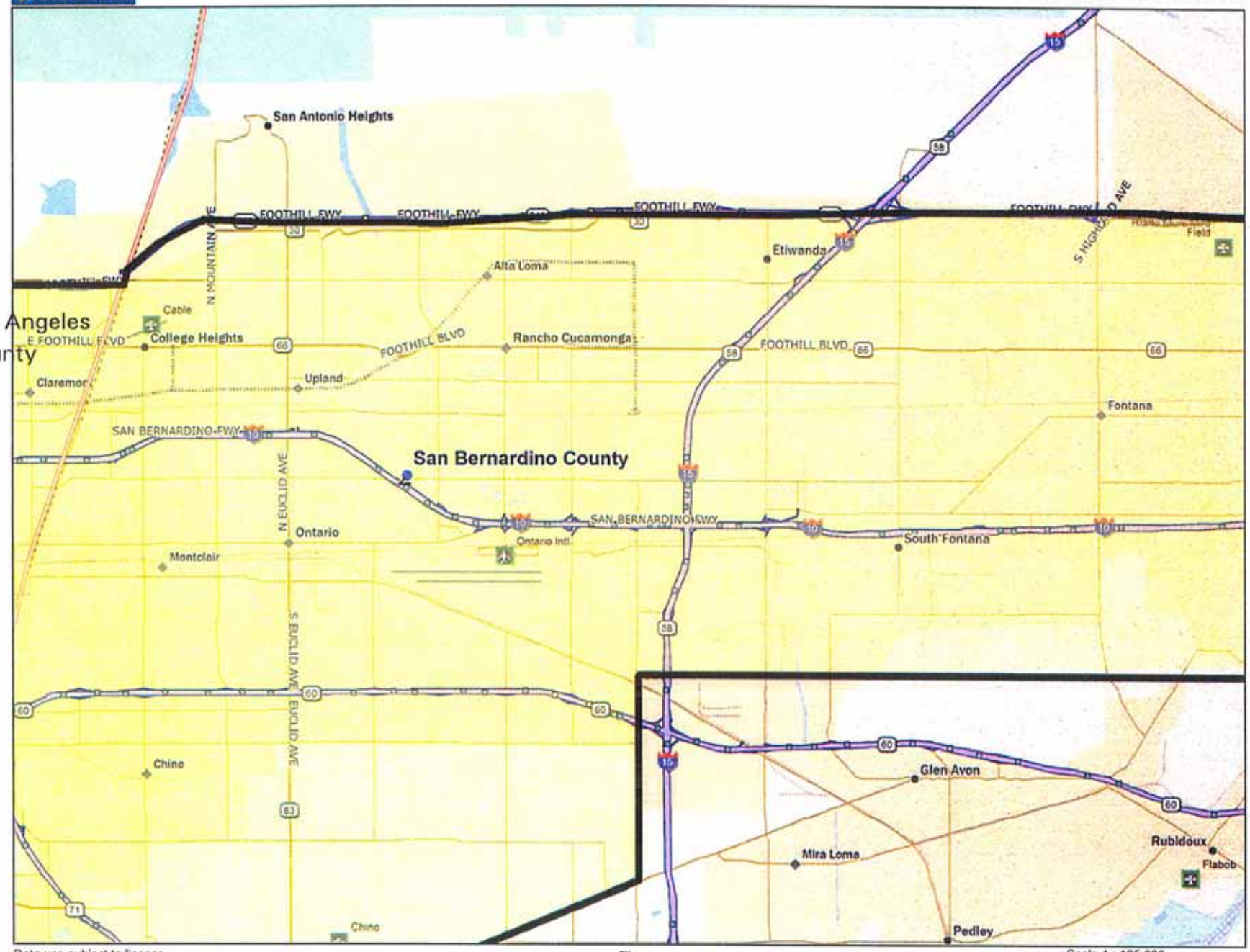

Los Angeles County

Data use subject to license.
© DeLorme. DeLorme Street Atlas USA® 2010.
www.delorme.com

TN
MN (12.6°E)

Scale 1 : 125,000
1" = 1.97 mi
Data Zoom 10-6

DeLorme Street Atlas USA® 2010

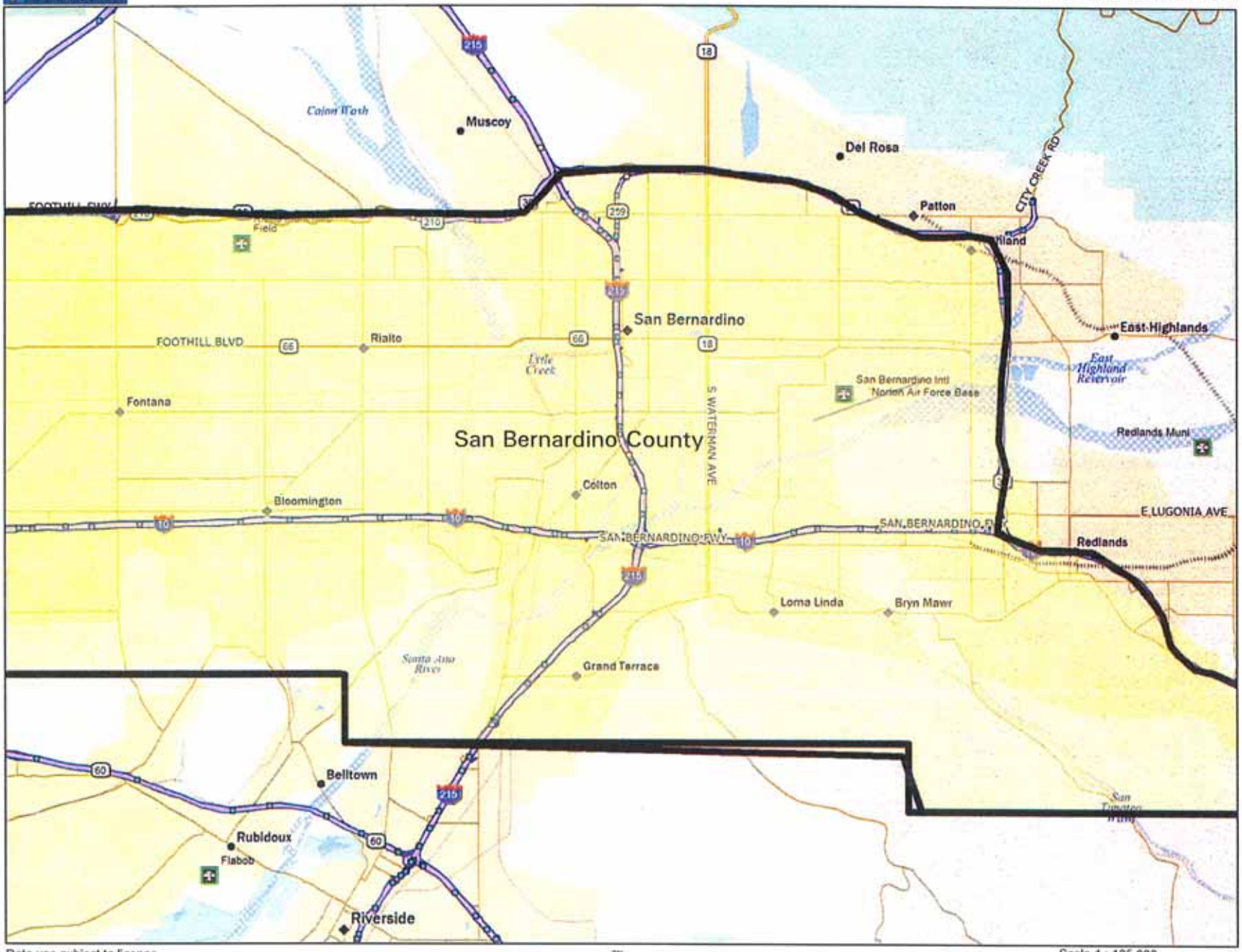

Data use subject to license.
© DeLorme. DeLorme Street Atlas USA® 2010.
www.delorme.com

TN
MN (13.5°E)

Scale 1 : 125,000
1" = 1.97 mi
Data Zoom 10-6

DeLorme Street Atlas USA® 2010

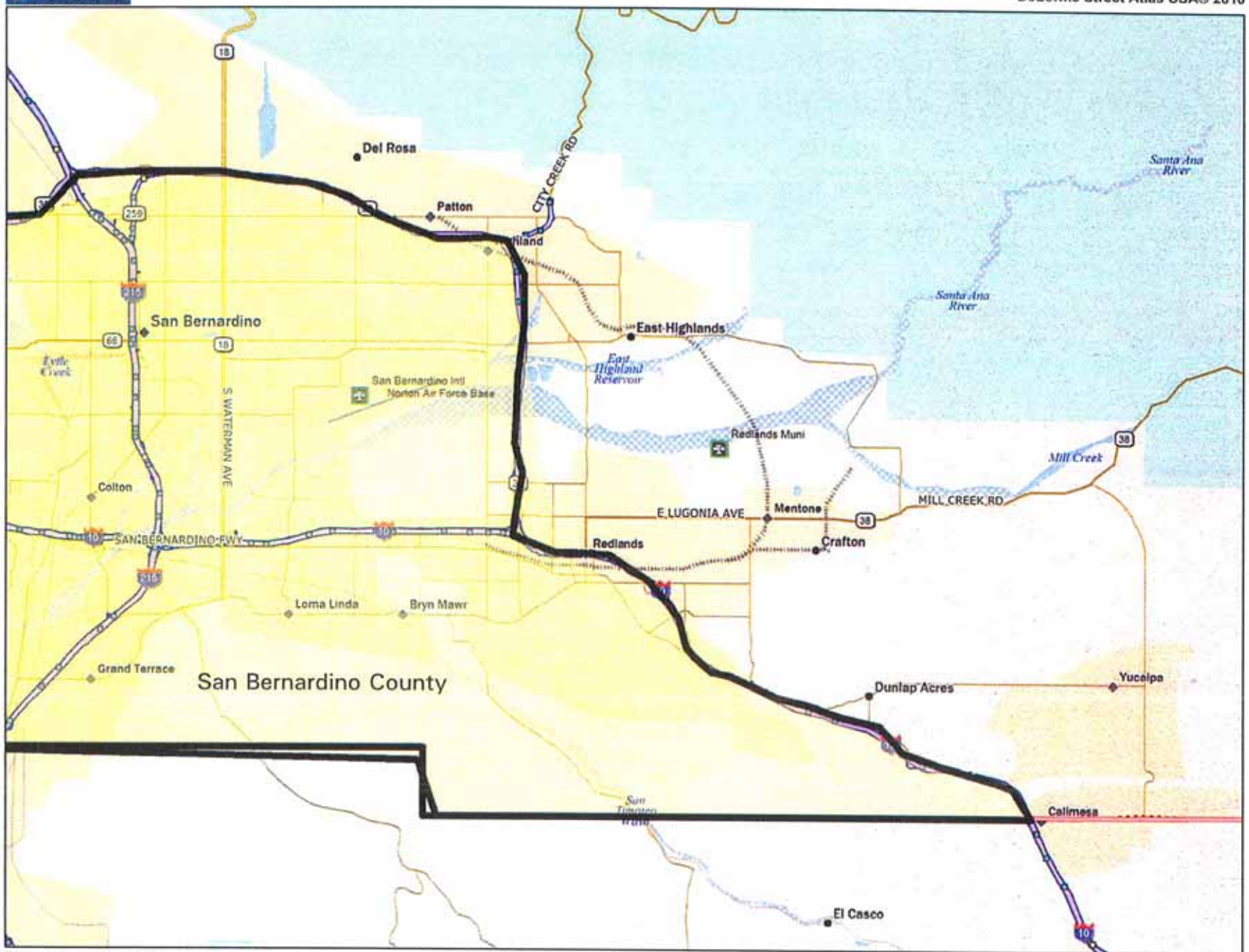

Data use subject to license.
© DeLorme. DeLorme Street Atlas USA® 2010.
www.delorme.com

TN
MN (12.5°E)

Scale 1 : 125,000
1" = 1.97 mi
Data Zoom 10-6

DeLorme Street Atlas USA® 2010

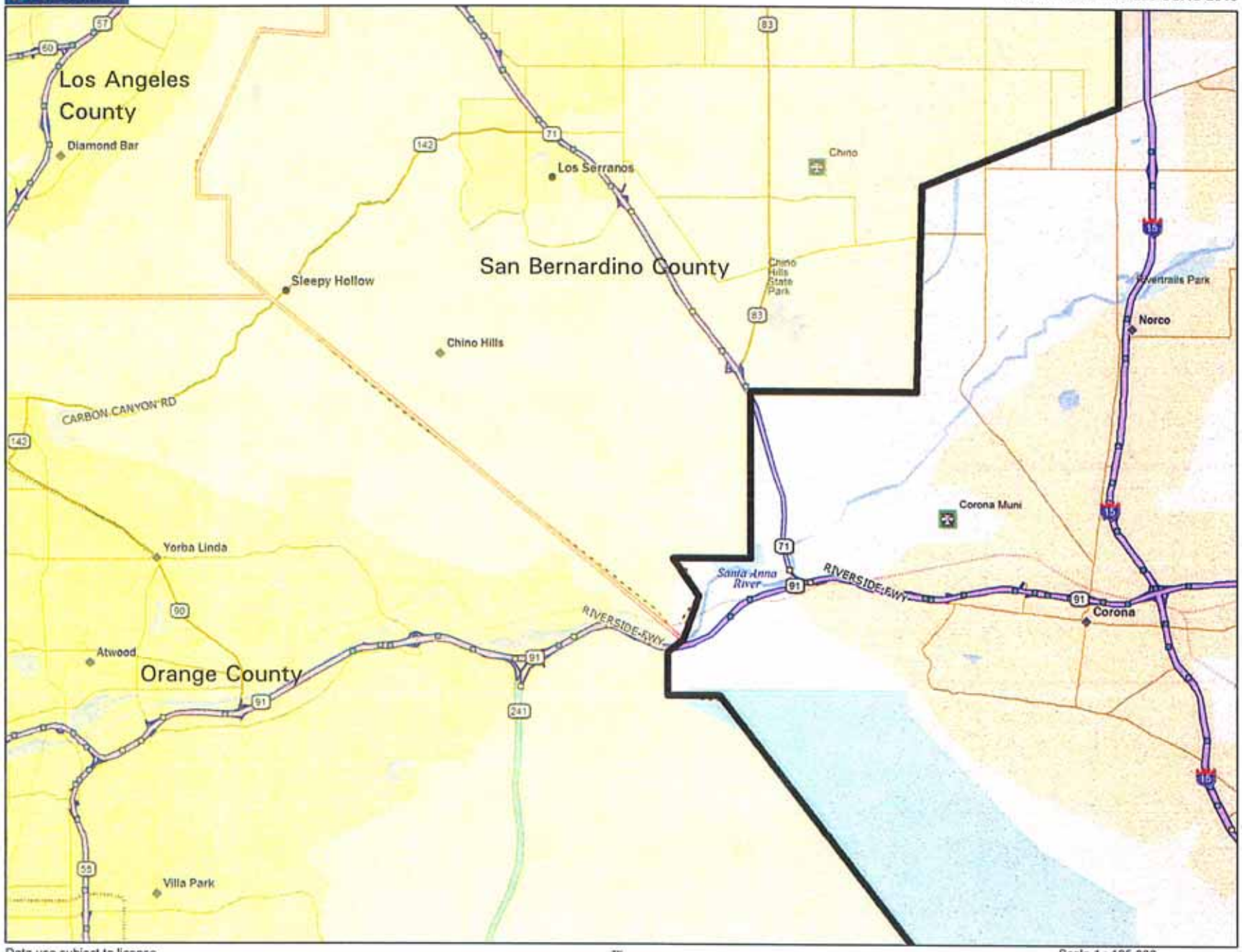

Data use subject to license.
© DeLorme. DeLorme Street Atlas USA® 2010.
www.delorme.com

TN
MN (12.6°E)

Scale 1 : 125,000
1" = 1.97 mi
Data Zoom 10-6